
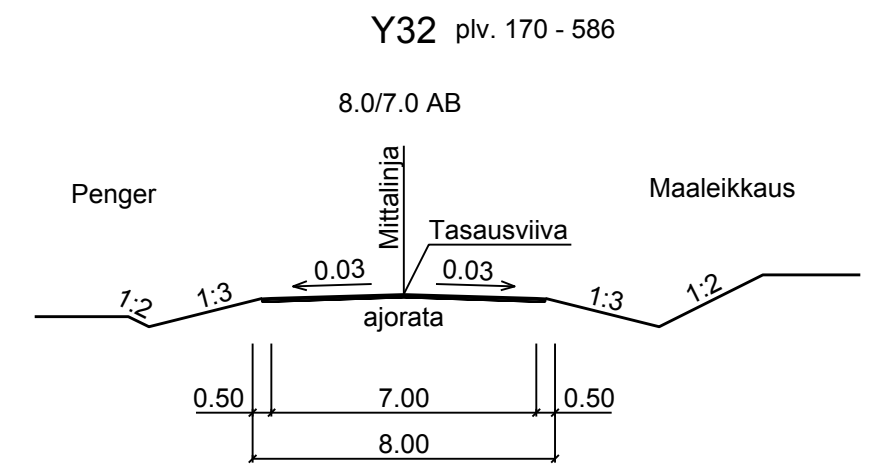
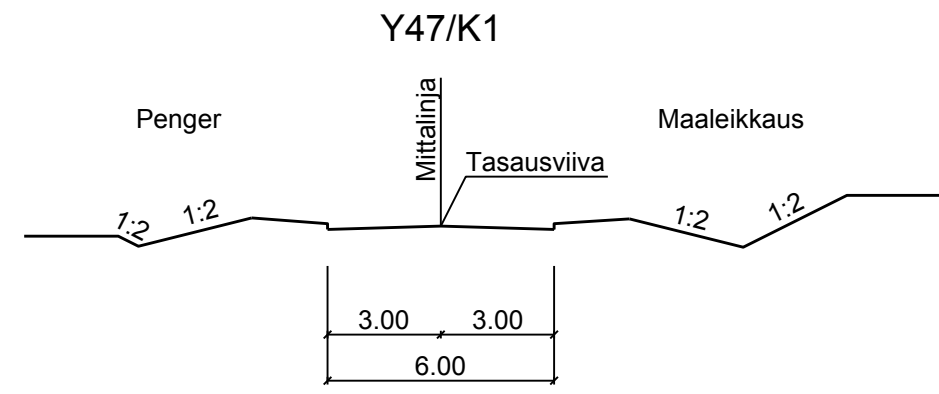
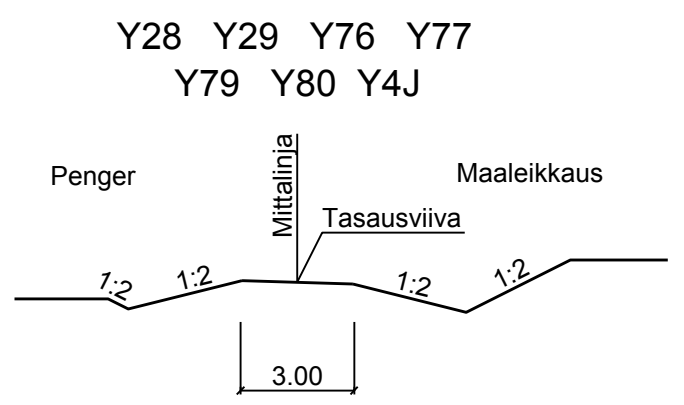
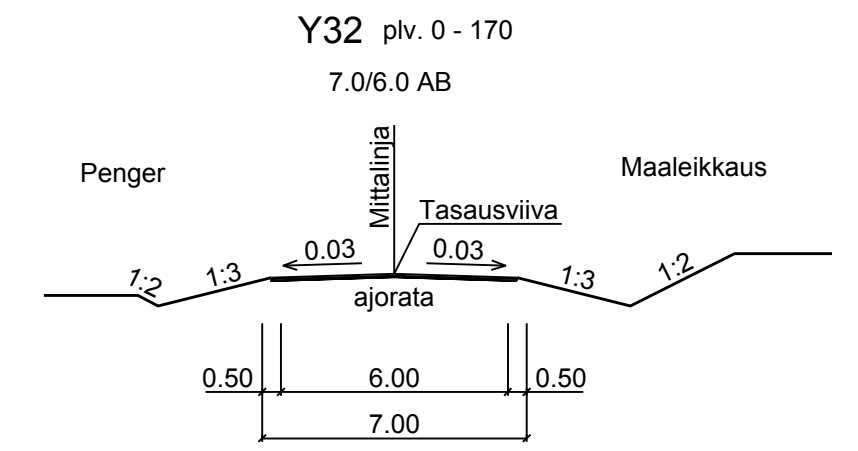
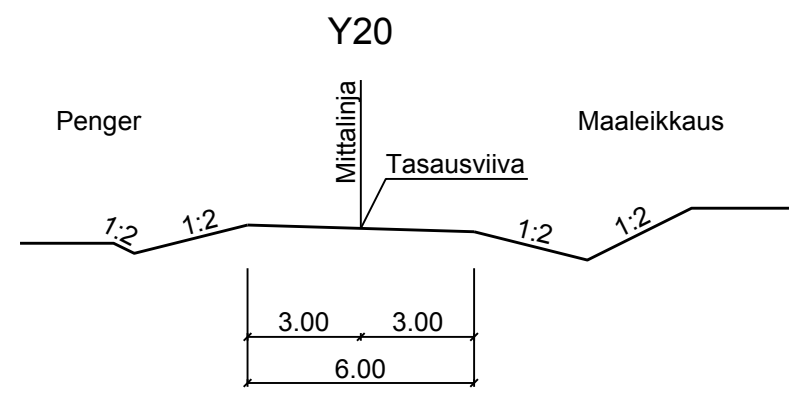
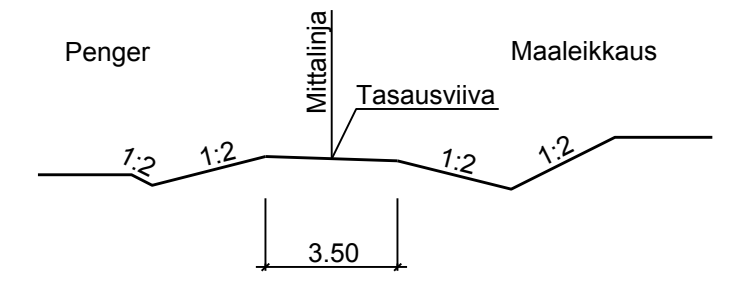
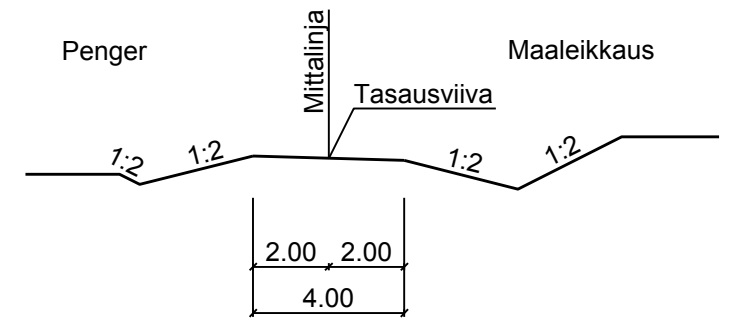
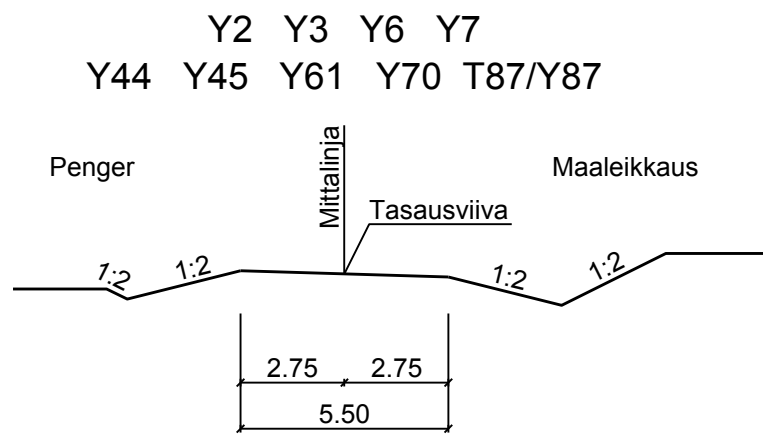


Y1 Y4 Y5 Y8 **Y9a** Y10 Y11 Y12 Y13 Y14
 Y17 Y18 Y19 Y2 Y21 Y22 Y23 Y24 Y26
 Y31 Y33 Y35 Y36/T36 Y39 Y41 Y42 Y43
 Y46 Y48 Y51 Y54 Y55 Y59 Y60 Y67 K68
 Y71 Y72 Y73 Y75 Y82 Y88 Y89



Y9b Y27 Y68 Y3J Y5J



A	Y9a ja Y9b poikkileikkaukset lisätty	15.10.2020	Rauno Tuominen	Vesa Koistinen					
Merkki	Muutos	Pvm	Suunn.	Tark.					
					Koordinaattijärjestelmä ETRS-GK27		Valtatien 15 parantaminen välillä Rantahaka – Kouvola, tiesuunnitelma, Kotka ja Kouvola		
					Korkeusjärjestelmä N2000				
Pvm	Juha Laamanen	Pvm	Rauno Tuominen			Tierekisteritunnus	Liikennetekniset poikkileikkaukset, yksityistiet	Mittakaava	Piir.nro
15.10.2019		15.10.2019				15/02/0 – 15/07/7570		1:200	4T-7A