Hamnvägen / Satamatie

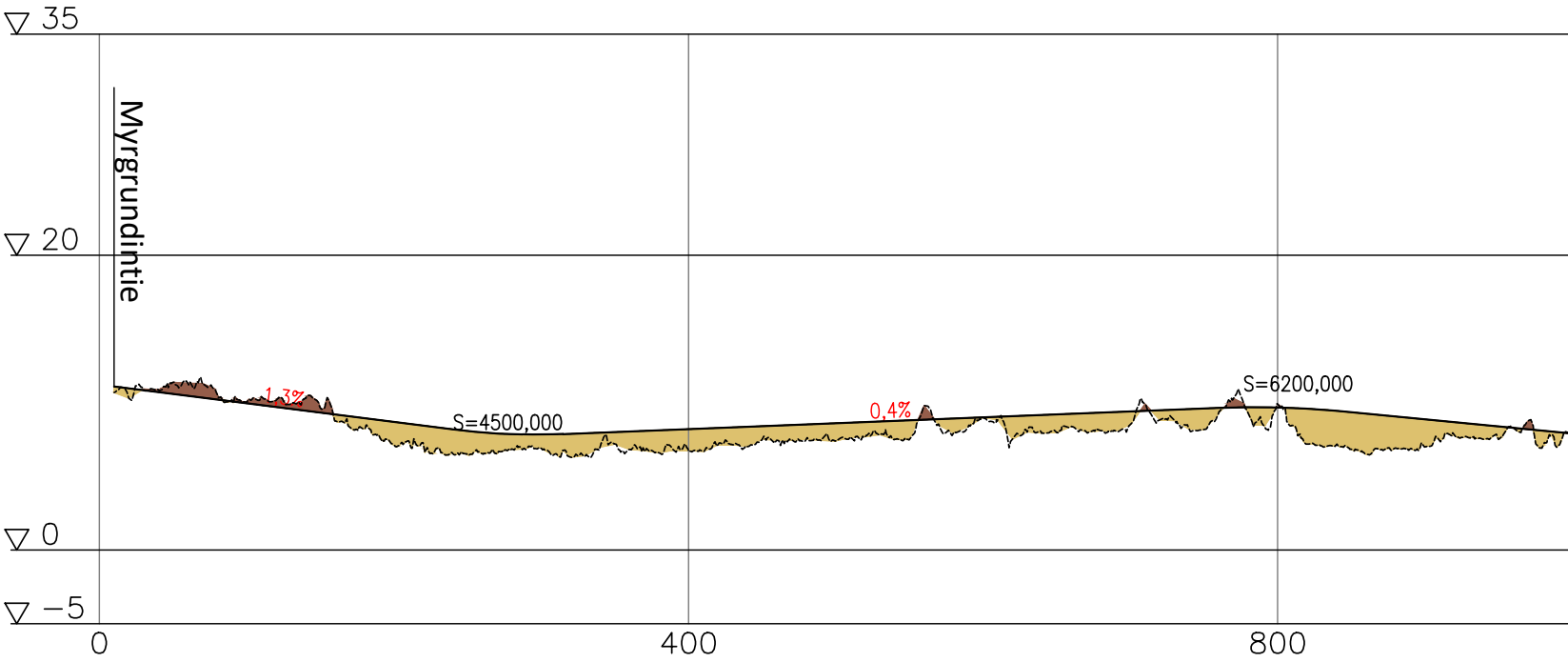
35
20
0
−5
Myrgrundintie
1,3%
S=4500,000
0,4%
S=6200,000
0
400
800

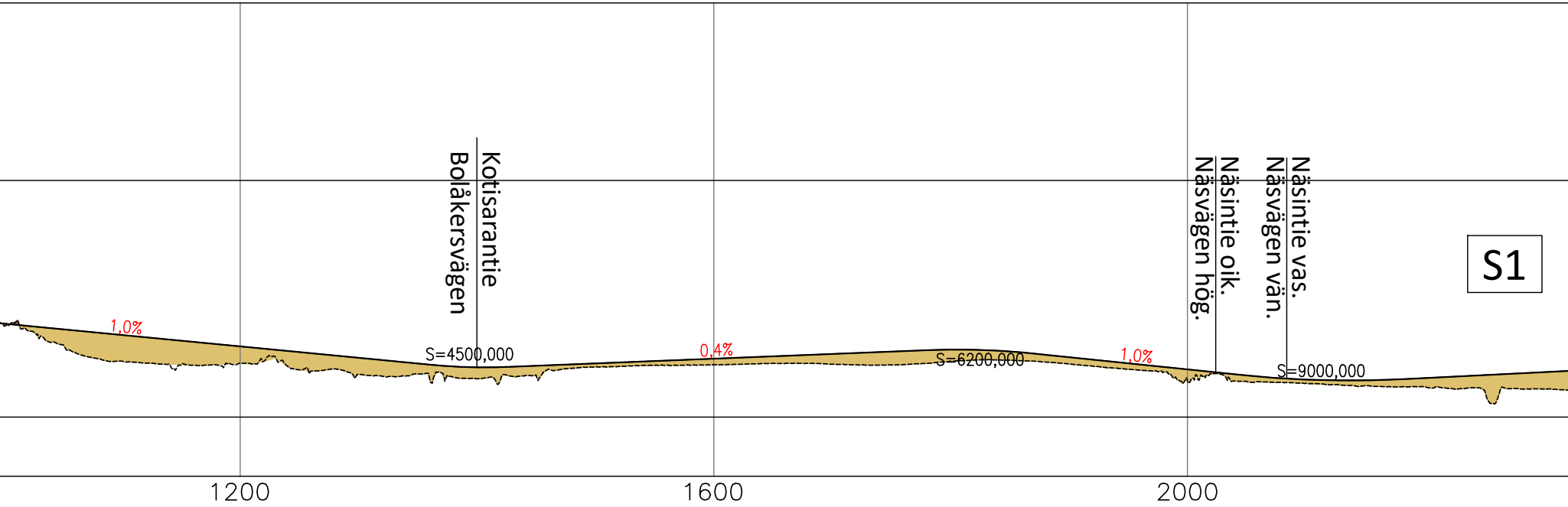
Kotisarantie
Bolåkersvägen
Näsintie oik.
Näsvägen hög.
Näsintie vas.
Näsvägen vän.
S1
1,0%
S=4500,000
0,4%
S=6200,000
1,0%
S=9000,000
1200
1600
2000

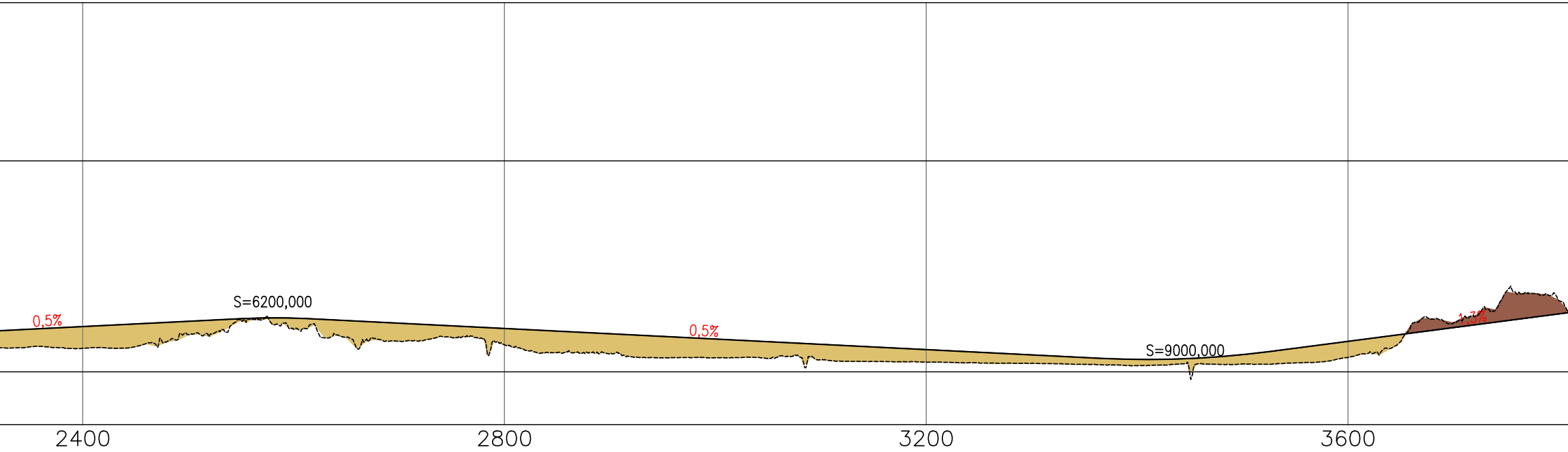
0,5%
S=6200,000
0,5%
S=9000,000
1,3%
2400
2800
3200
3600

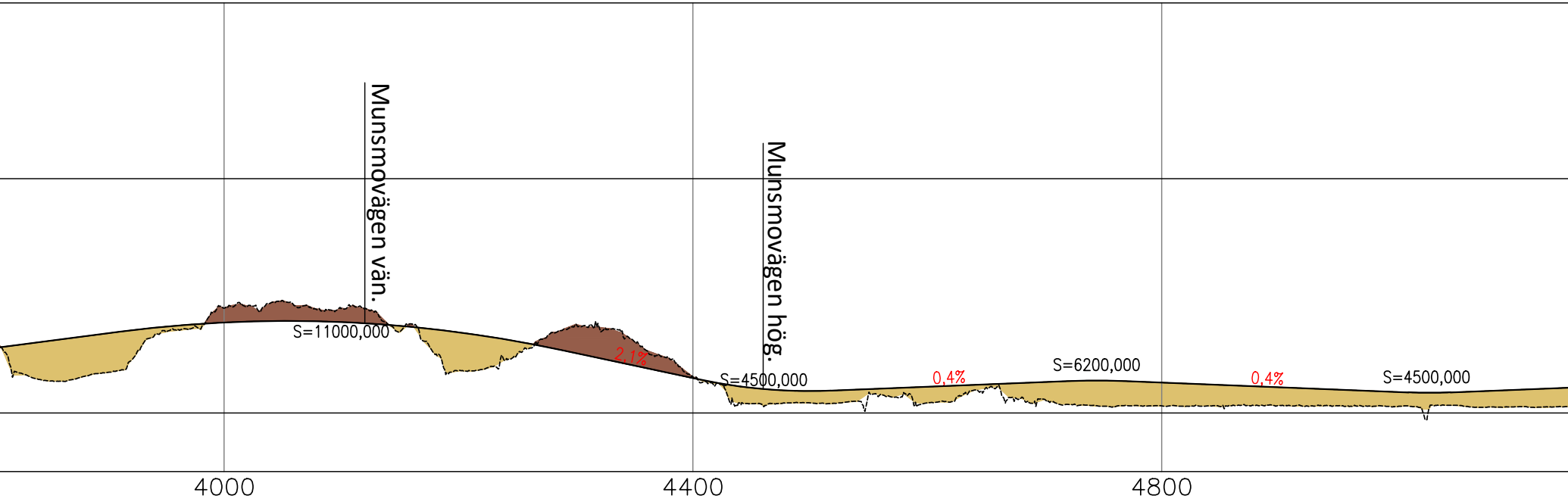
Munsmovägen vän.
Munsmovägen hög.
S=11000,000
2,1%
S=4500,000
0,4%
S=6200,000
0,4%
S=4500,000
4000
4400
4800

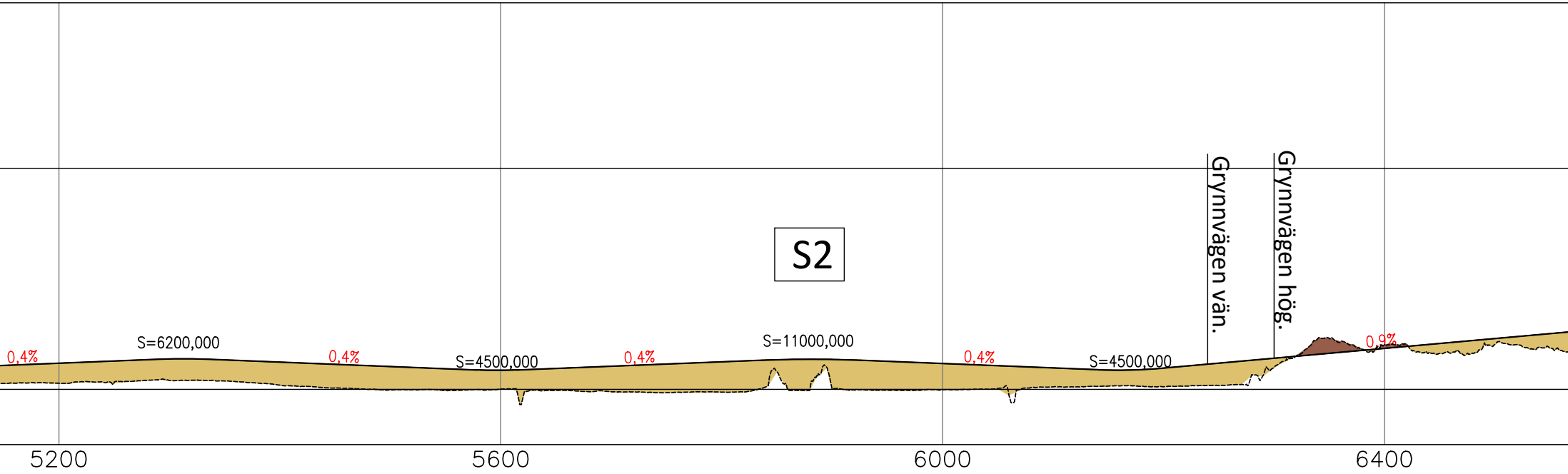
S2
0,4%
S=6200,000
0,4%
S=4500,000
0,4%
S=11000,000
0,4%
S=4500,000
Grynnvägen vän.
Grynnvägen hög.
0,9%
5200
5600
6000
6400

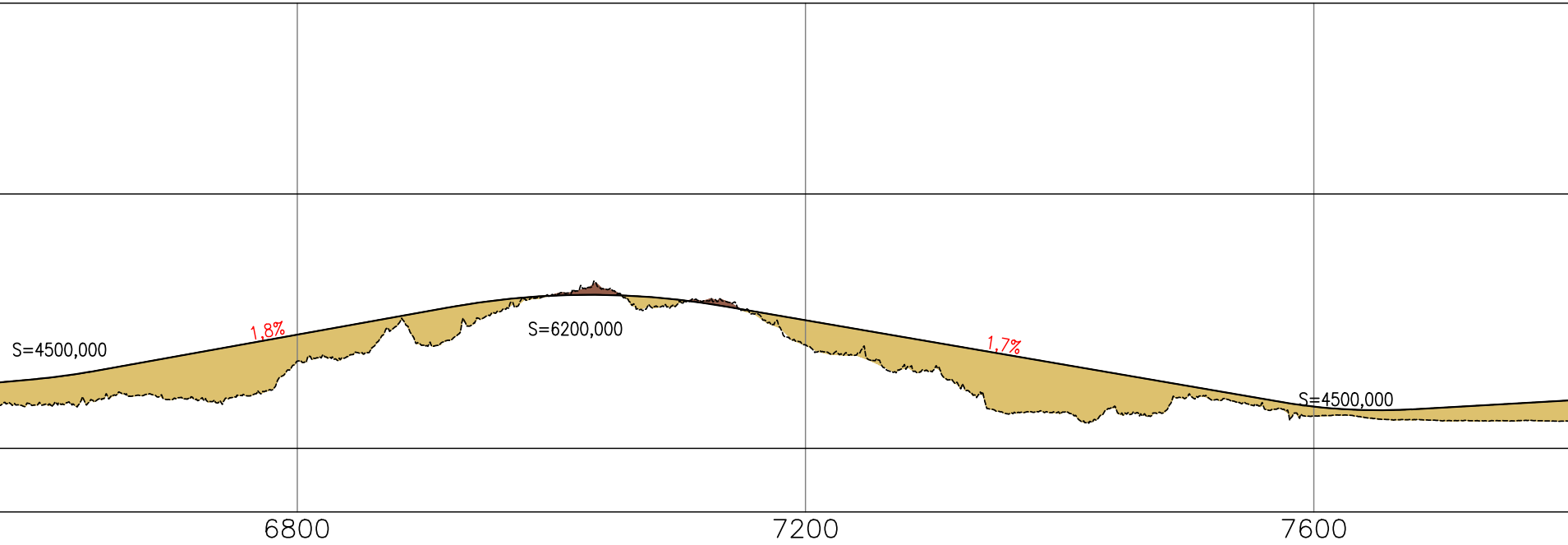
S=4500,000
1,8%
S=6200,000
1,7%
S=4500,000
6800
7200
7600

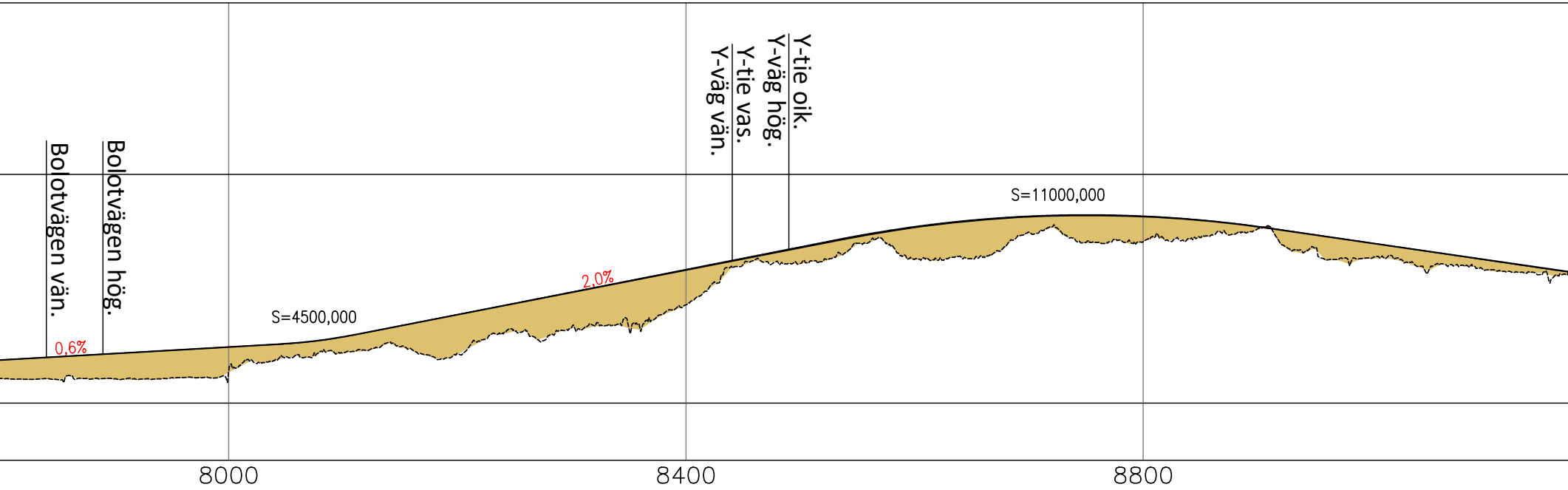
Bolotvägen vän.
Bolotvägen hög.
0,6%
S=4500,000
2,0%
Y-väg vän.
Y-tie vas.
Y-väg hög.
Y-tie oik.
S=11000,000
8000
8400
8800

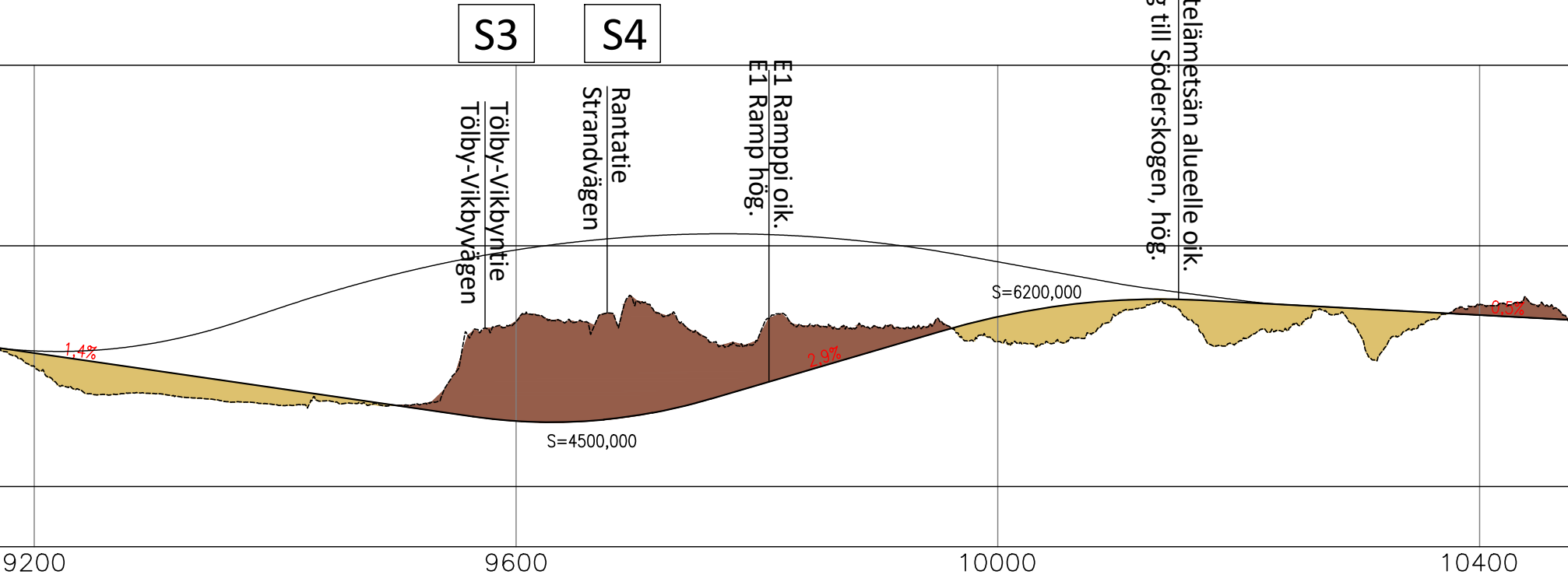
S3
S4
Tölby-Vikbyntie
Tölby-Vikbyvägen
Rantatie
Strandvägen
E1 Ramppi oik.
E1 Ramp hög.
Liittymä Etelämetsän alueelle oik.
Anslutning till Söderskogen, hög.
S=6200,000
S=4500,000
1,4%
2,9%
0,5%
9200
9600
10000
10400

S5

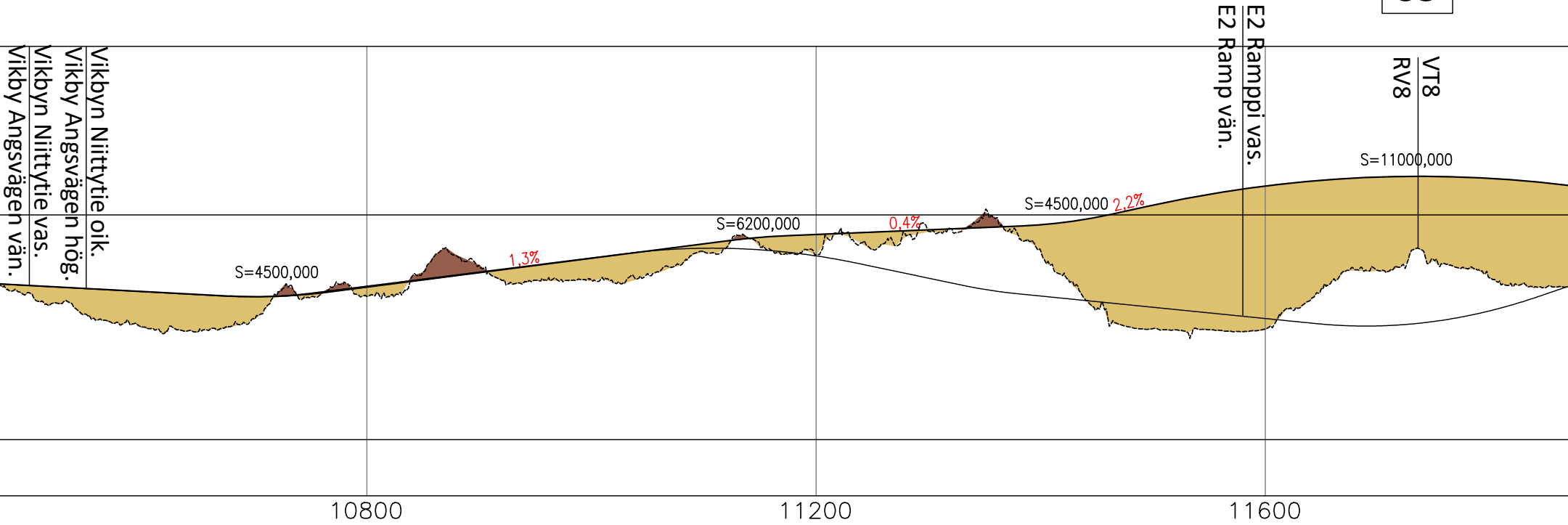
Vikby Angsvägen vän.
Vikbyn Niittytie vas.
Vikby Angsvägen hög.
Vikbyn Niittytie oik.
S=4500,000
1,3%
S=6200,000
0,4%
S=4500,000
2,2%
E2 Ramp vän.
E2 Ramppi vas.
S=11000,000
RV8
VT8
10800
11200
11600

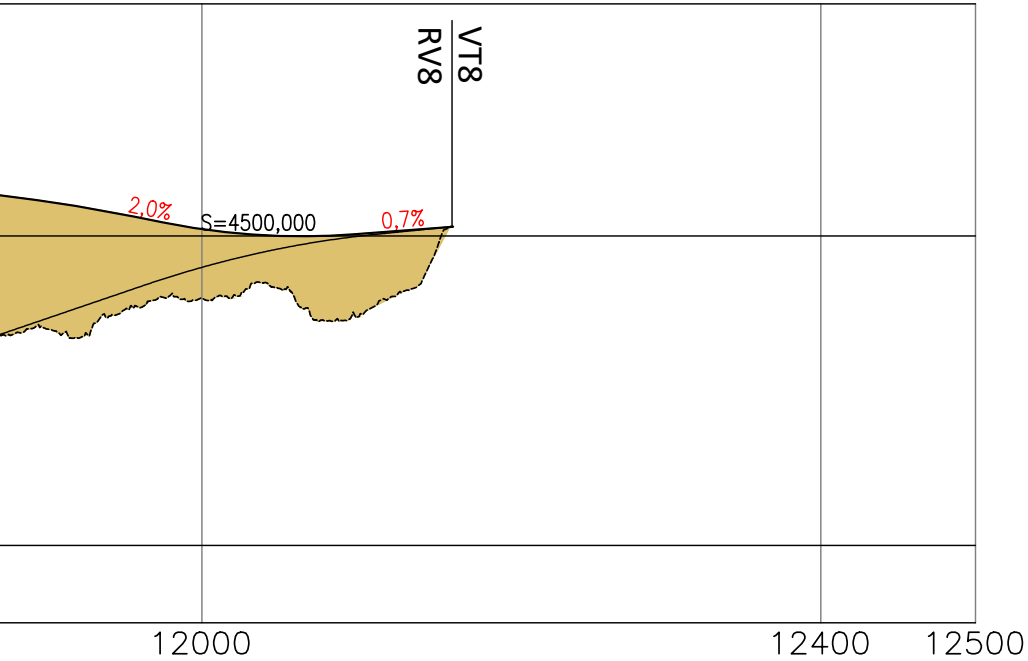
VT8
RV8
2,0%
S=4500,000
0,7%
12000
12400
12500