Pituusleikkaus M1 Kankaantie plv 8000-15150 1:2000 / 1:200

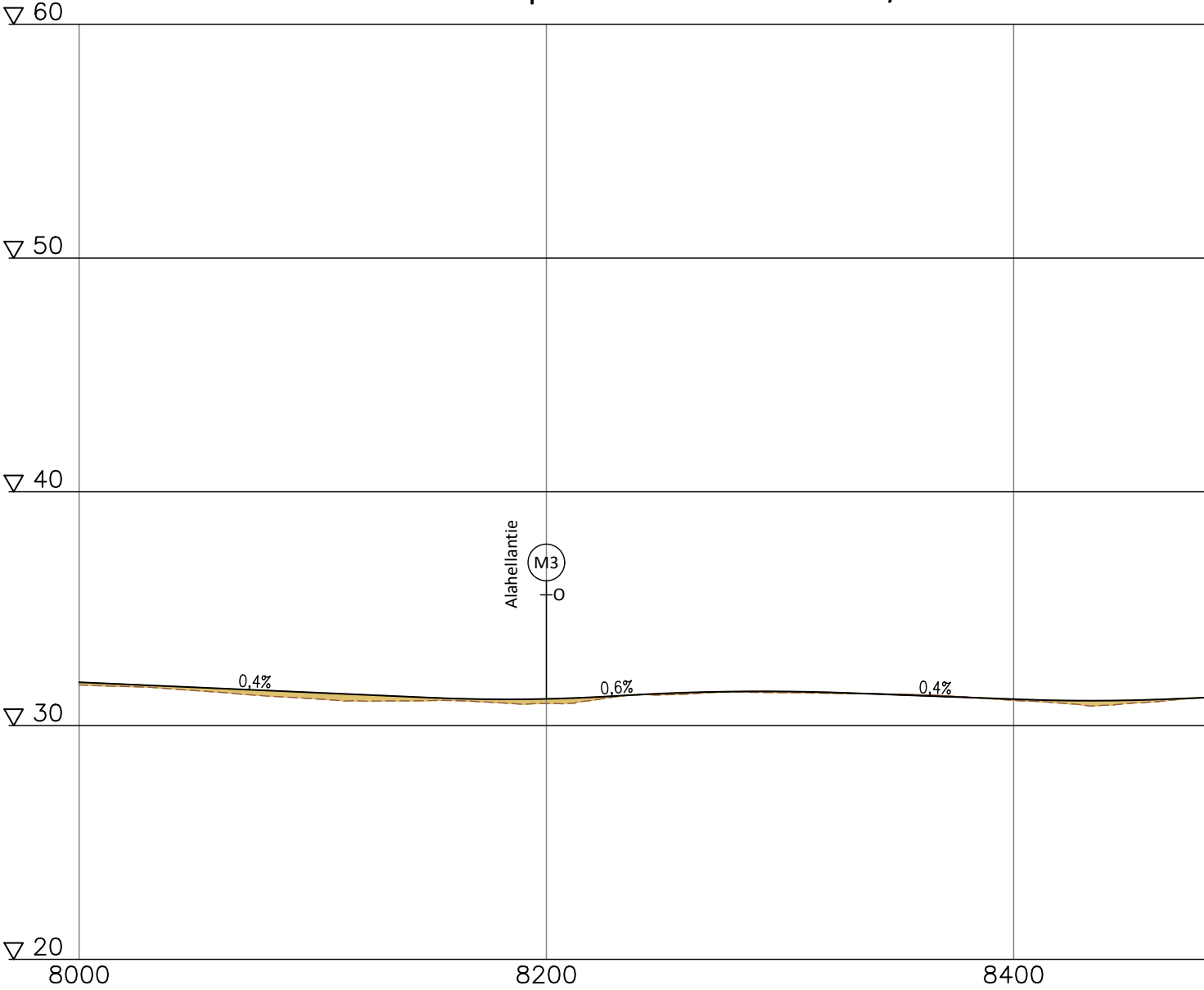
60
50
40
30
20
Alahellantie
M3
0
0,4%
0,6%
0,4%
8000
8200
8400

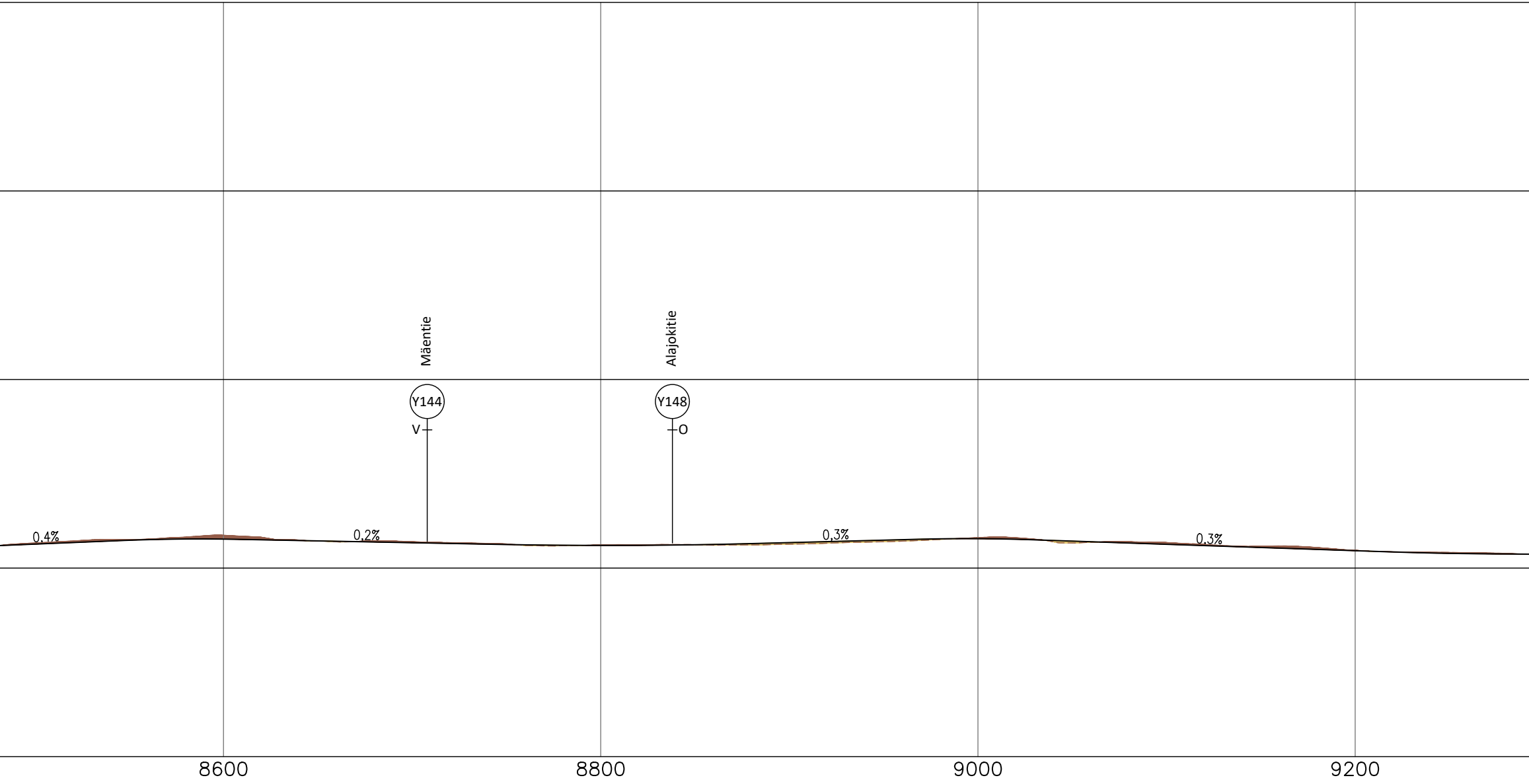
Mäentie
Alajokitie
Y144
V
Y148
O
0,4%
0,2%
0,3%
0,3%
8600
8800
9000
9200

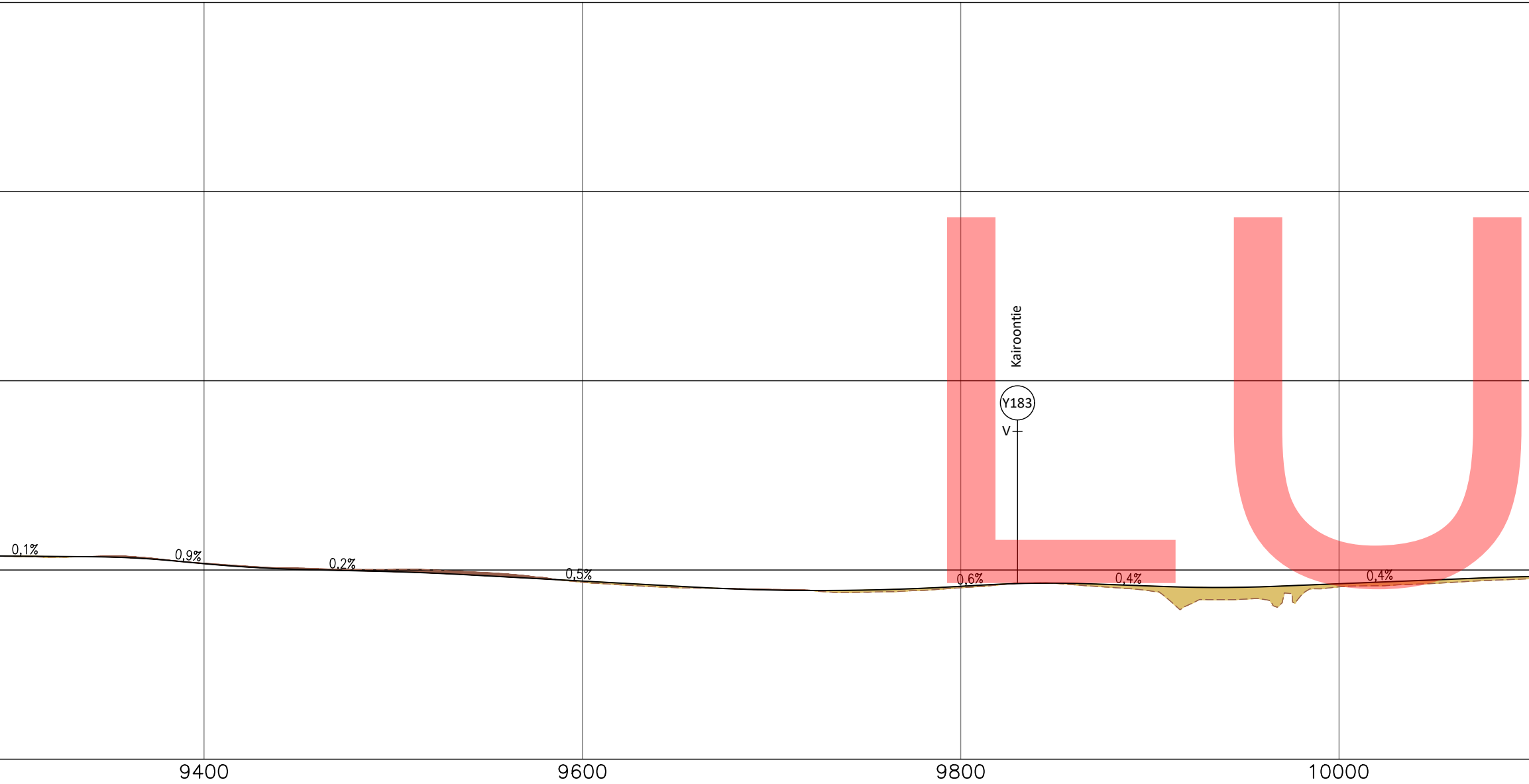
0,1%
0,9%
0,2%
0,5%
Kairoontie
Y183
V
0,6%
0,4%
0,4%
9400
9600
9800
10000

LU


S2
KANKAAN SILTA
V-216
0,5%
0,5%
0,5%
0,1%
HW
Kosolanluoma
10200
10400
10600
10800

ONNO

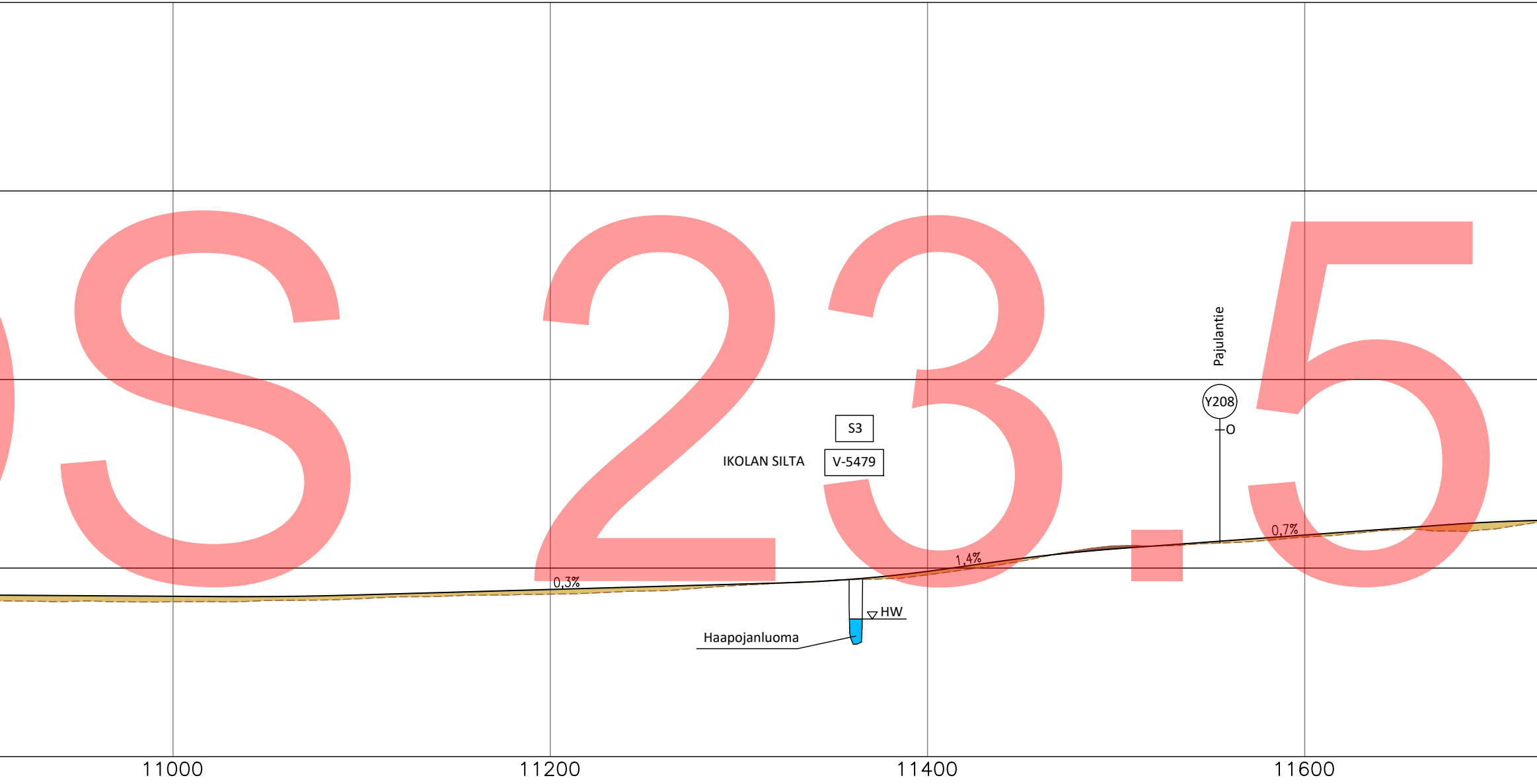
S3
IKOLAN SILTA
V-5479
Pajulantie
Y208
O
0,3%
1,4%
0,7%
HW
Haapojanluoma
11000
11200
11400
11600

S 23.5

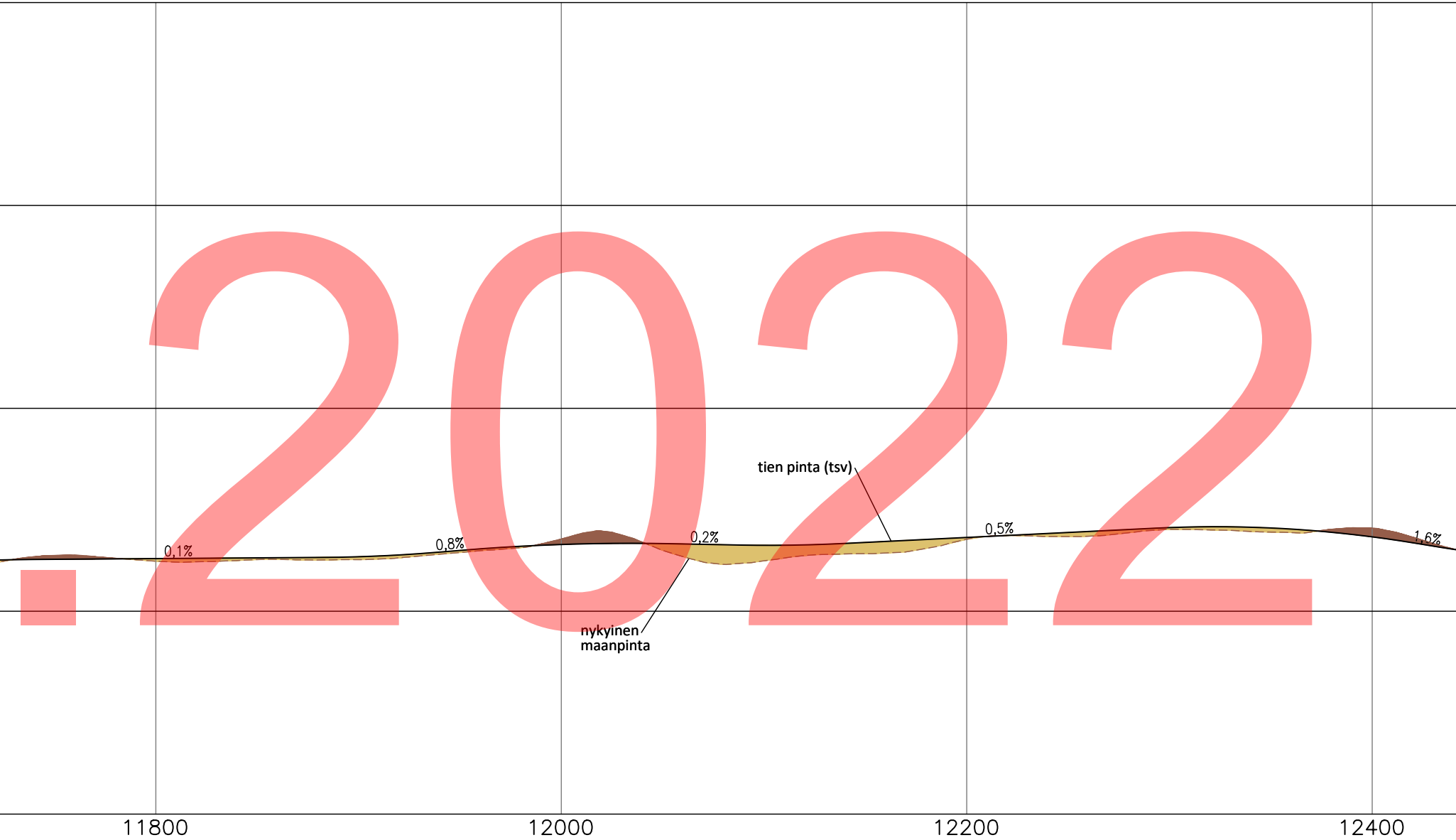

.2022

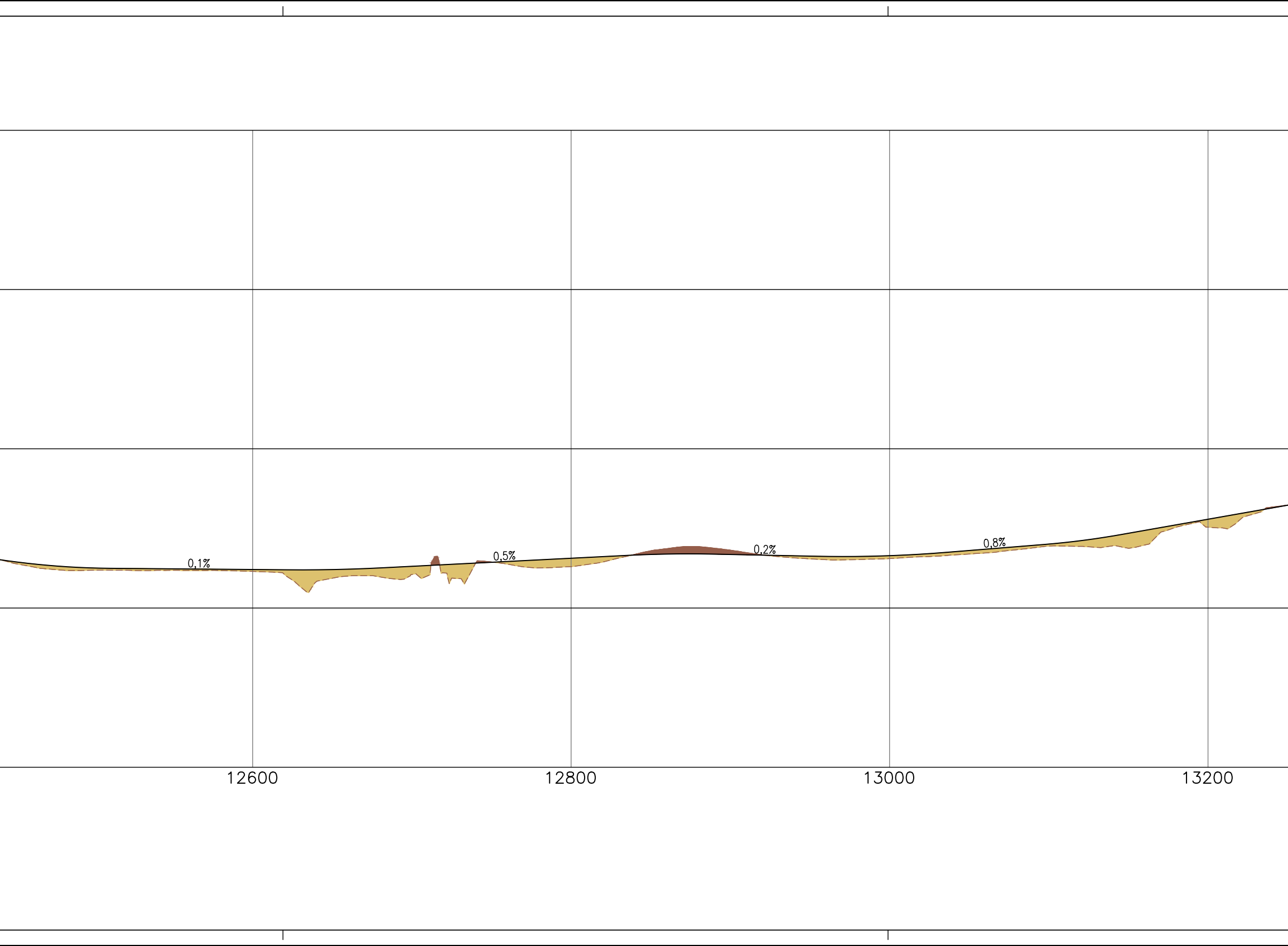

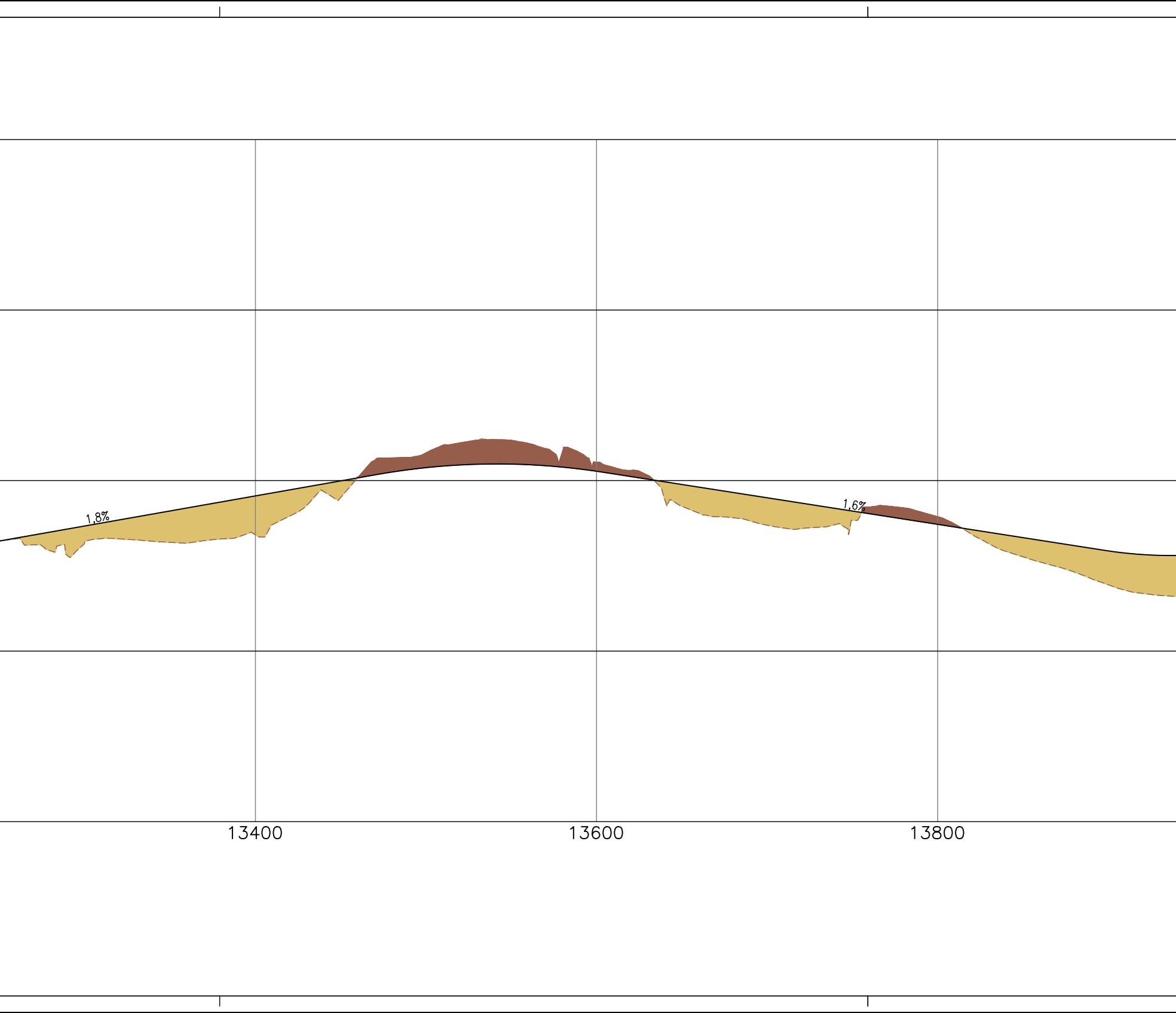
1,8%
1,6%
13400
13600
13800

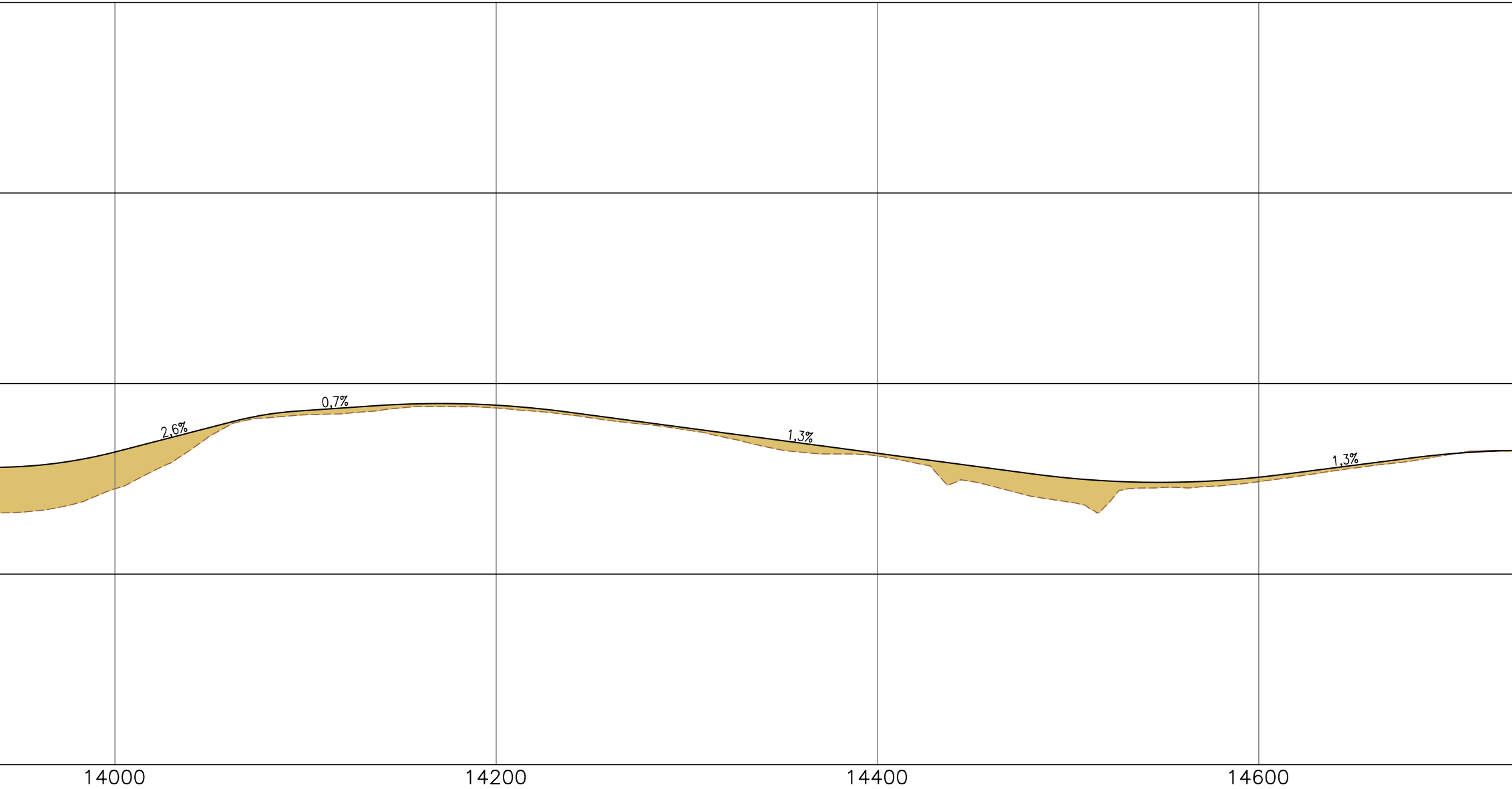
2,6%
0,7%
1,3%
1,3%
14000
14200
14400
14600

Merkki	Muutos		
			INSINÖÖRITOIMISTO KOLMOSTIE OY
Pvm x.x.2022	Hanna Kauppila	Pvm x.x.2022	Mika Latvamäki Marjaana Latvamäki

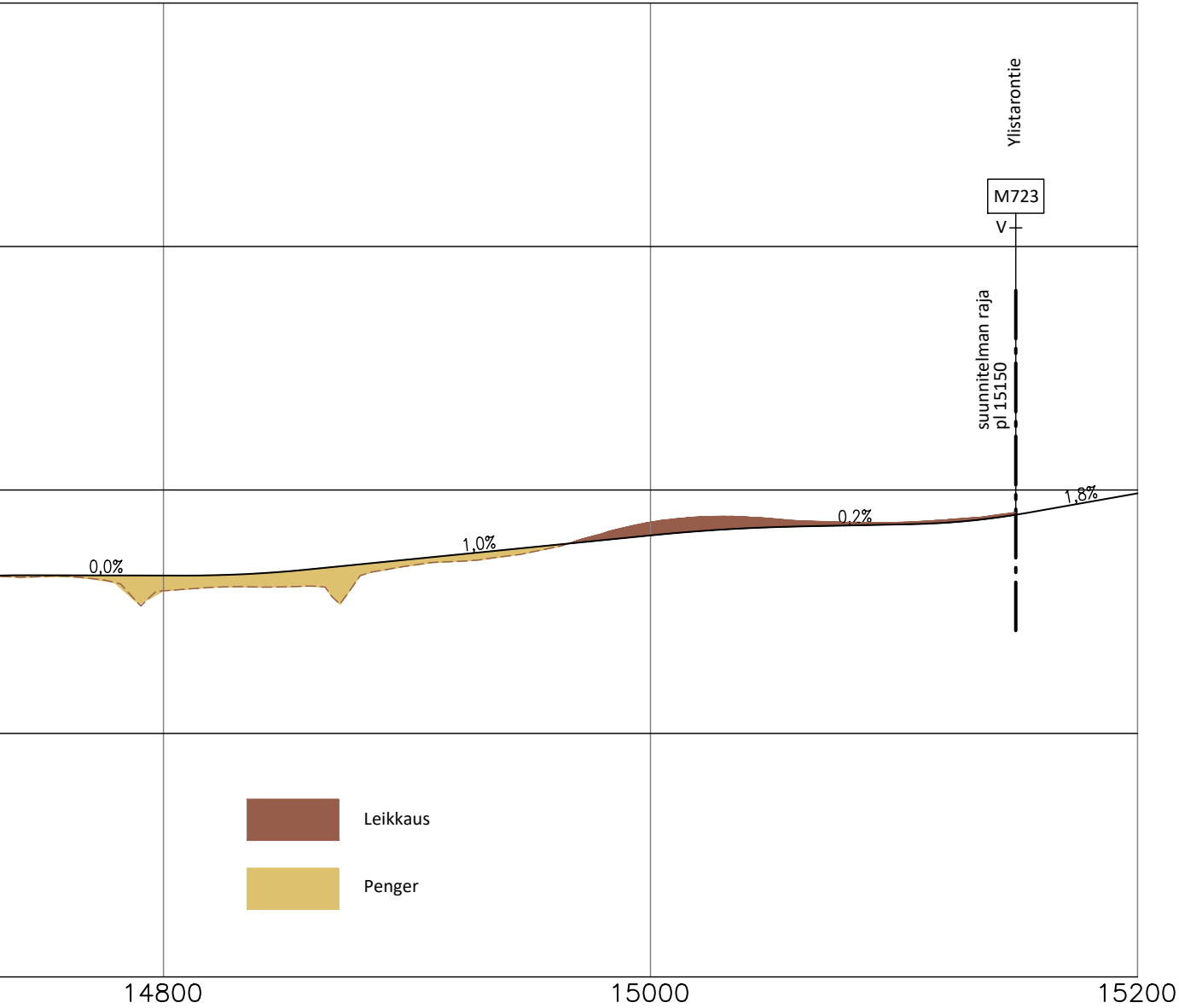
Ylistarontie
M723
V
suunnitelman raja
pl 15150
1,8%
0,2%
1,0%
0,0%
Leikkaus
Penger
14800
15000
15200

Pvm	Suunn.	Tark.
Pvm		

Koordinaattijärjestelmä ETRS-GK23
Korkeusjärjestelmä N2000
Tierekisteritunnus
7233/1/0 - 2/7482

Maantien 7233 parantaminen välillä Viemerö - Rannanjärvi,
Lapua, Kauhava, TS

M1 Pituusleikkaus plv 8000-15150

Mittakaava
1:2000/1:200

Piir.nro
5T-2