Pituusleikkaus M1 Hellanmaantie plv 0-8000 1:2000 / 1:200

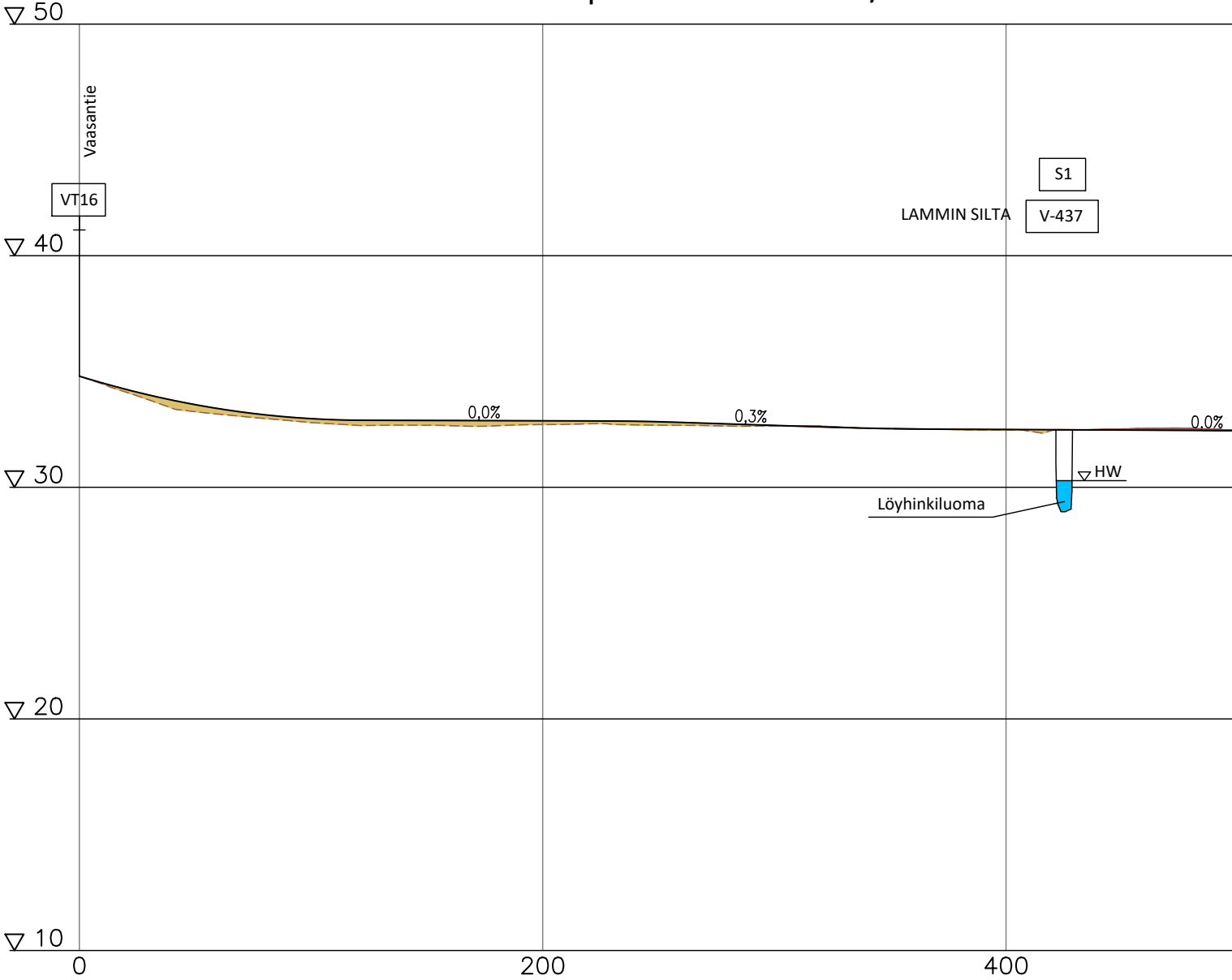
50
40
30
20
10
Vaasantie
VT16
S1
LAMMIN SILTA
V-437
0,0%
0,3%
0,0%
HW
Löyhinkiluoma
0
200
400

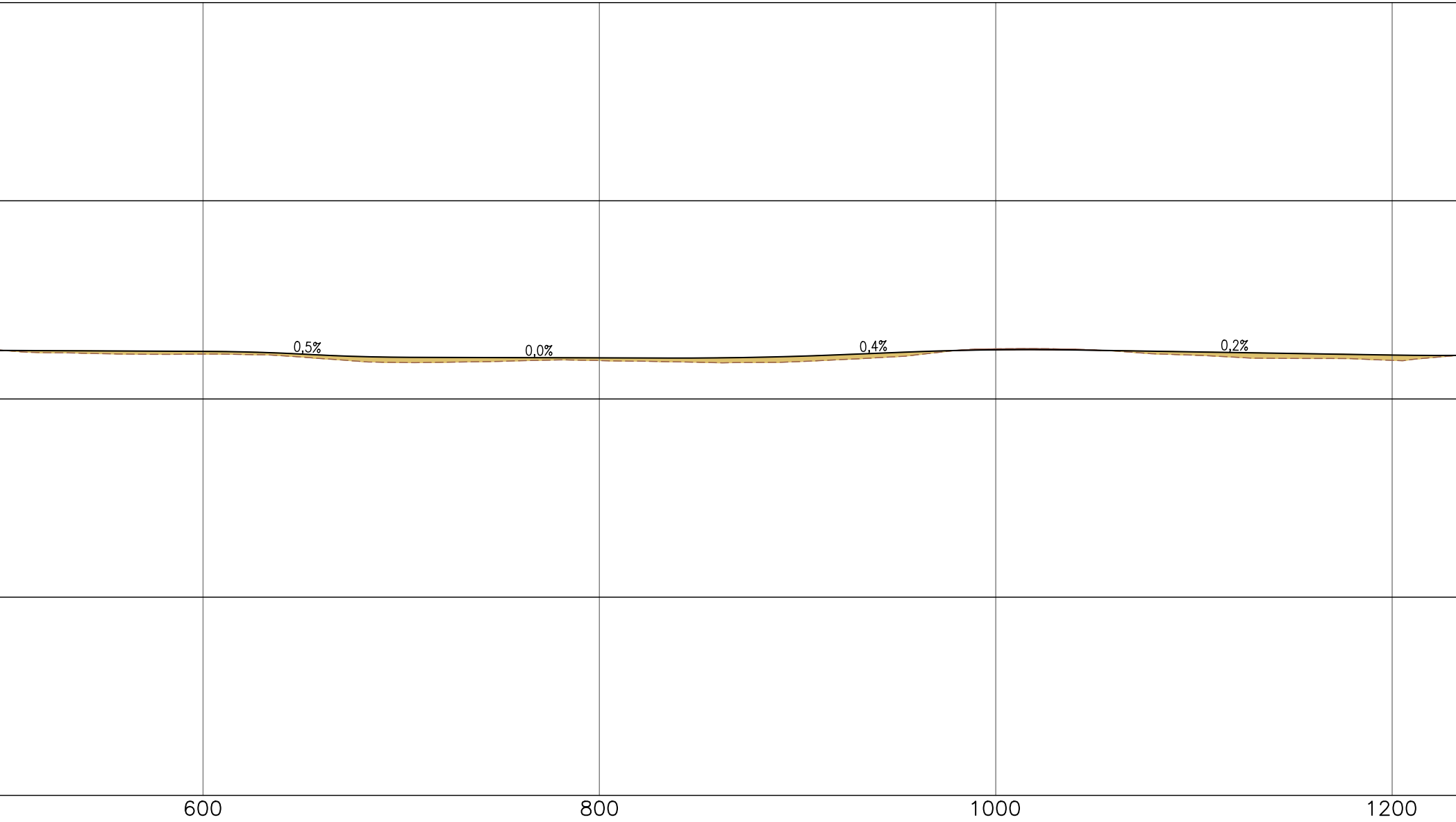

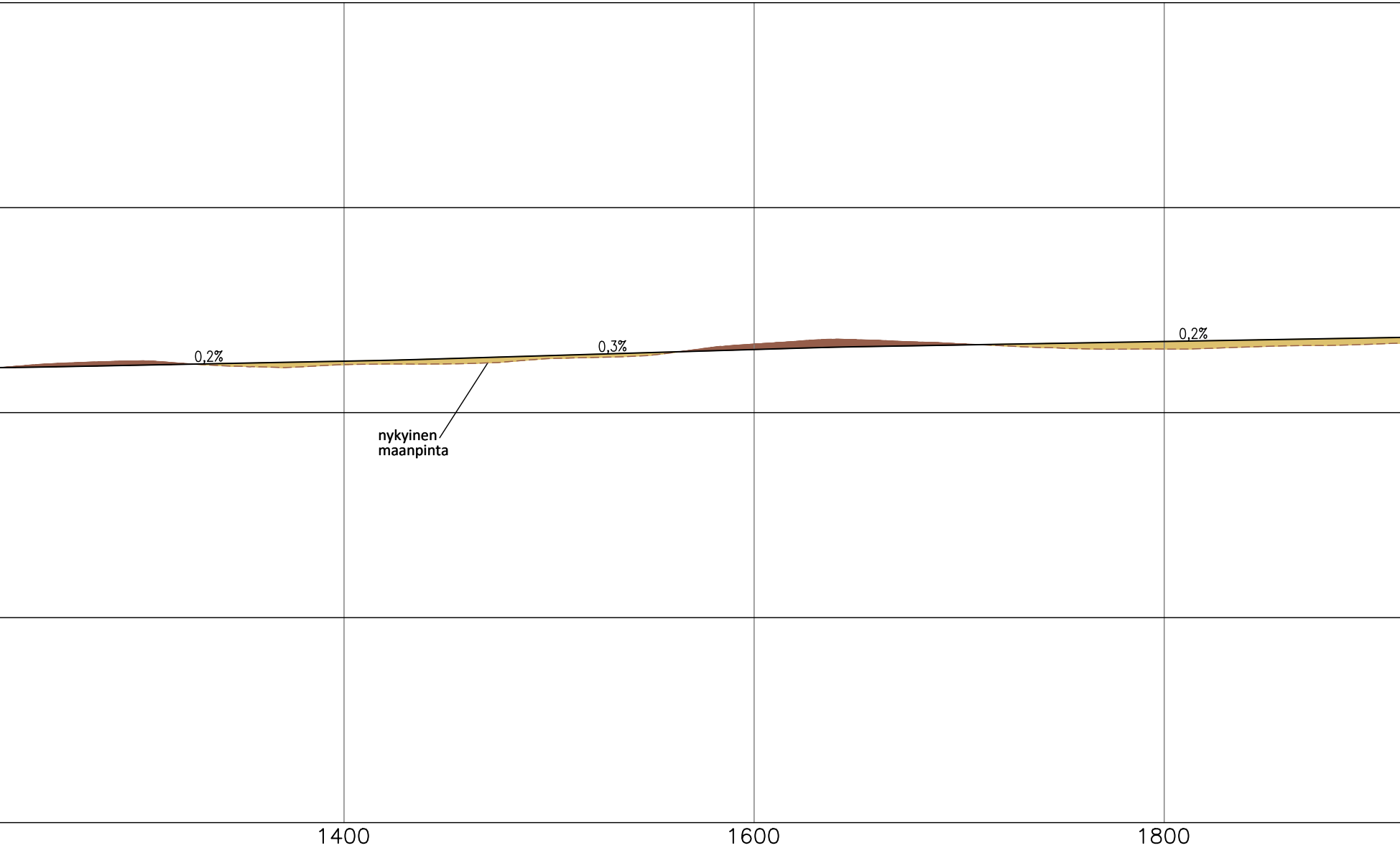
0,2%
0,3%
0,2%
nykyinen maanpinta
1400
1600
1800

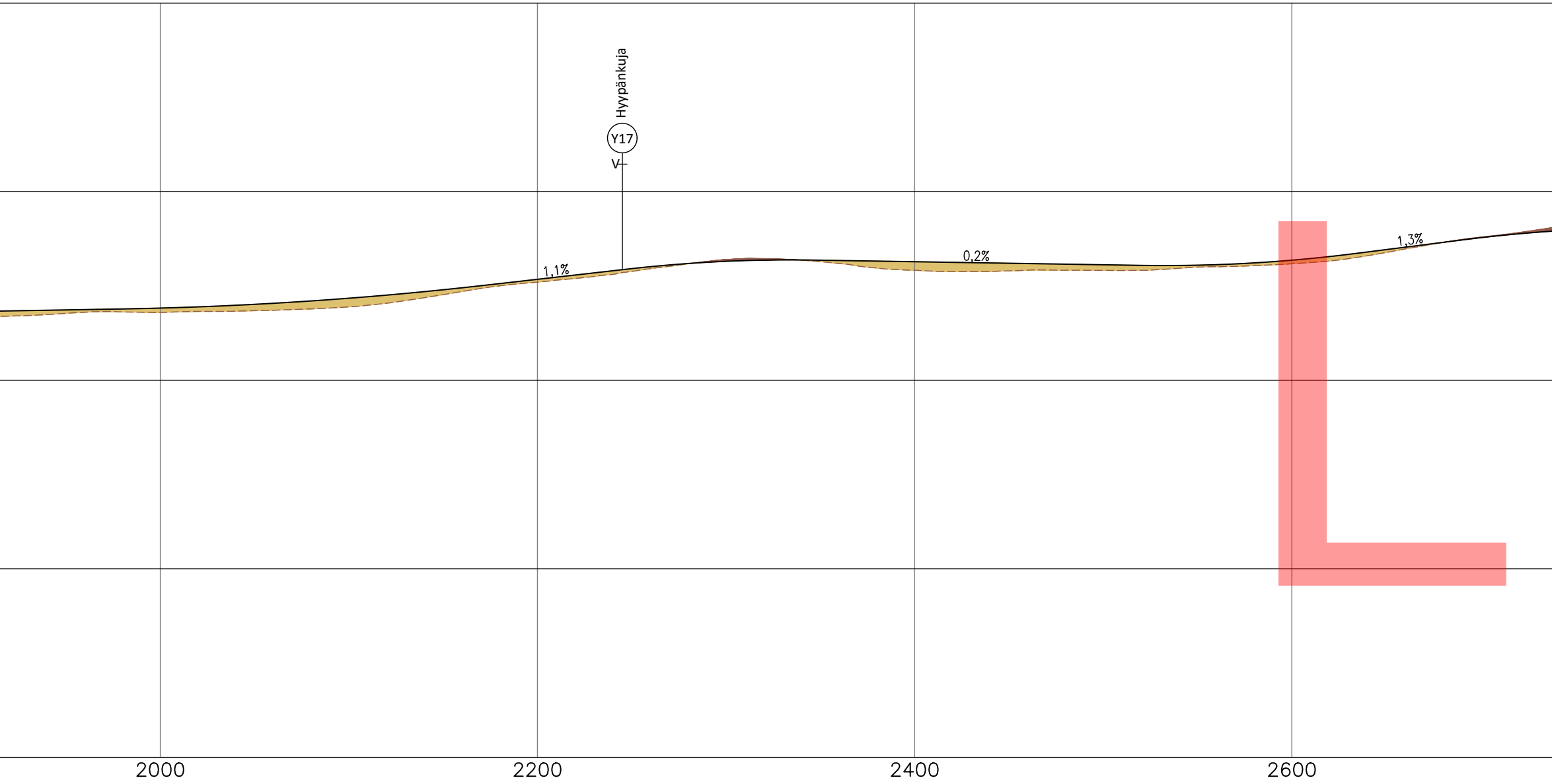
Hyypänkuja
Y17
V
1,1%
0,2%
1,3%
L
2000
2200
2400
2600

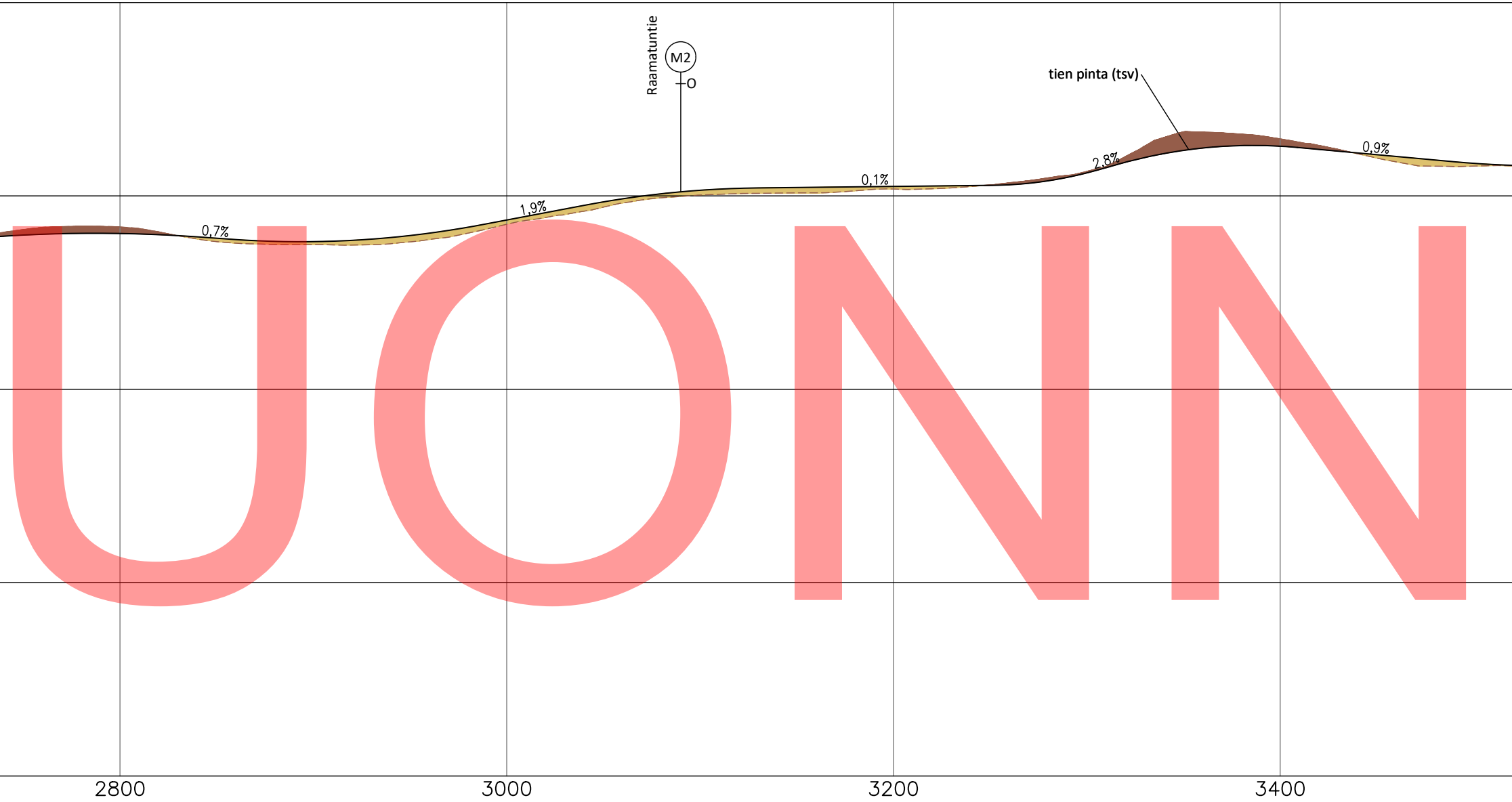
Raamatuntie
M2
0
tien pinta (tsv)
0,7%
1,9%
0,1%
2,8%
0,9%
2800
3000
3200
3400

UONN

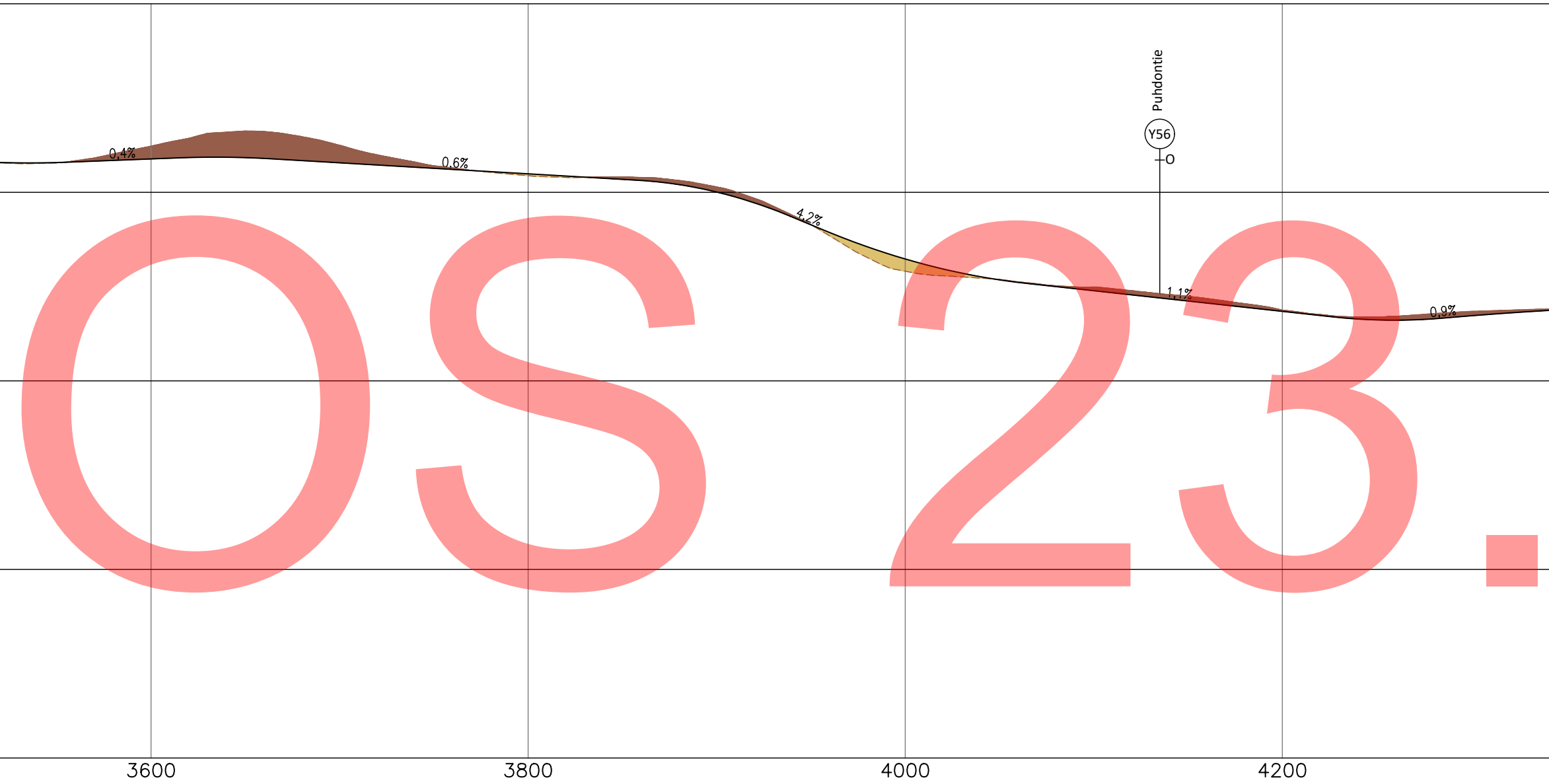
Puhdontie
Y56
O
0,4%
0,6%
4,2%
1,1%
0,9%
3600
3800
4000
4200

OS 23.

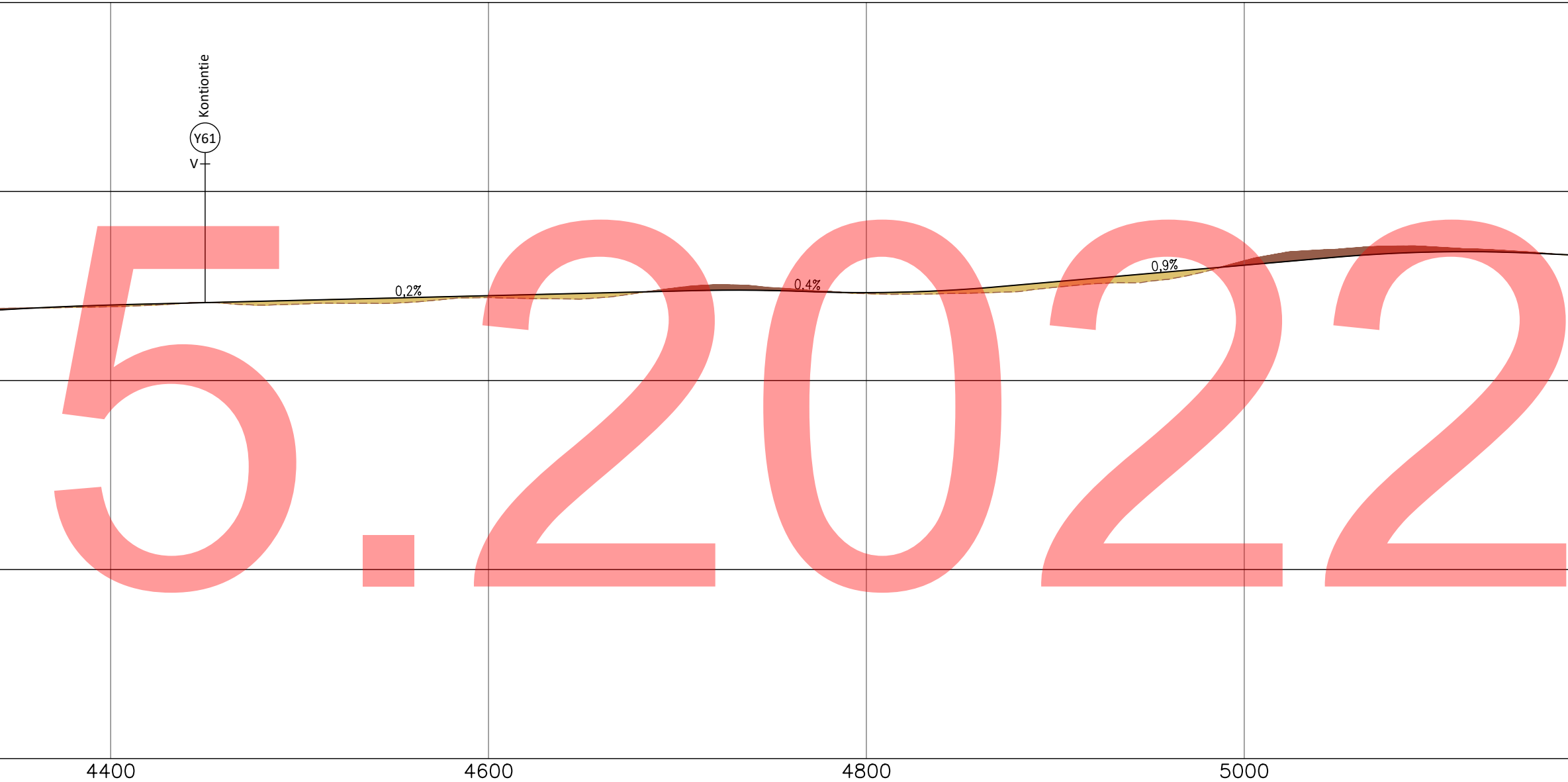
Kontiontie
Y61
V
0,2%
0,4%
0,9%
4400
4600
4800
5000

5.2022

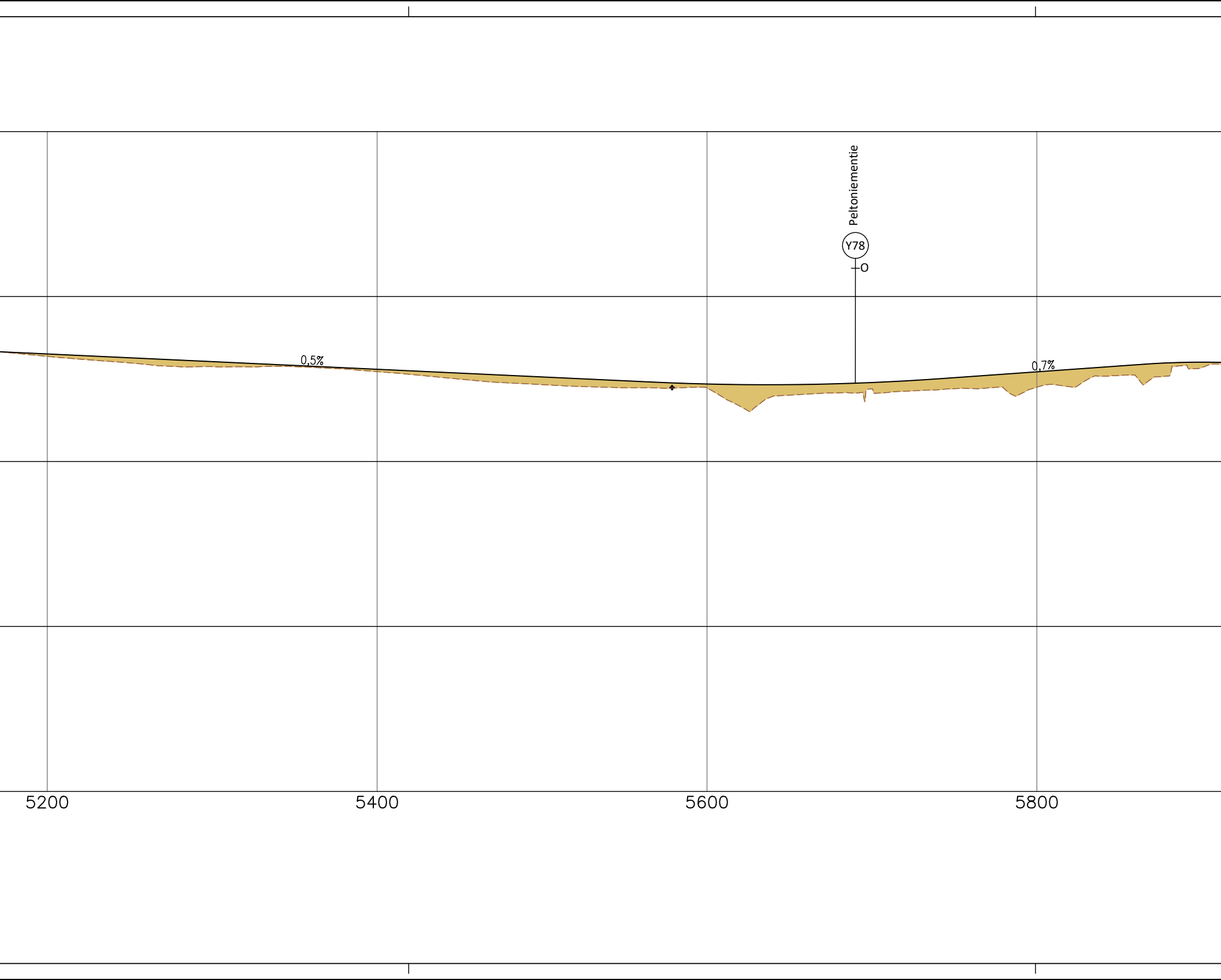
Peltoniementie
Y78
O
0,5%
0,7%
5200
5400
5600
5800

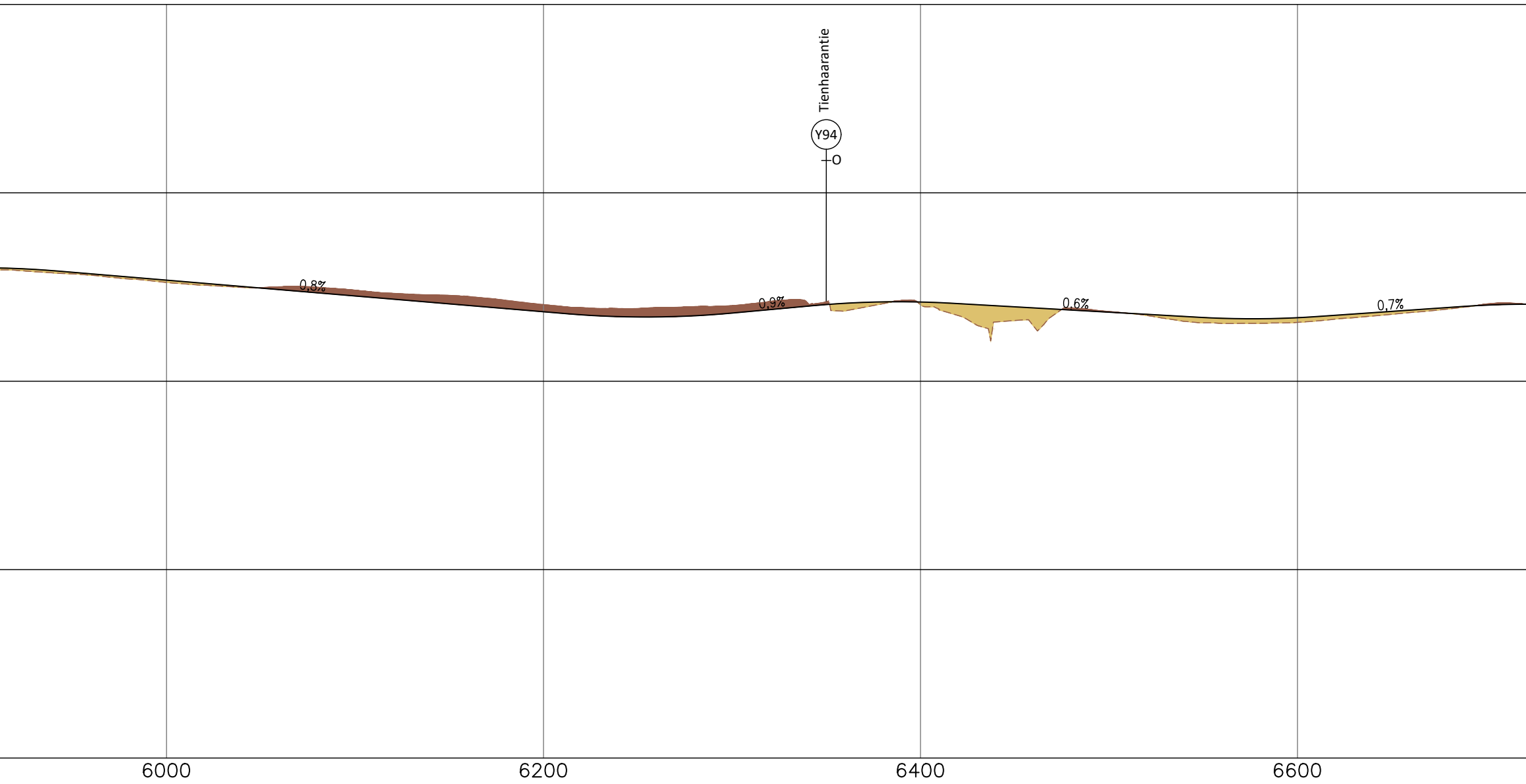
Tienhaarantie
Y94
O
0,8%
0,9%
0,6%
0,7%
6000
6200
6400
6600

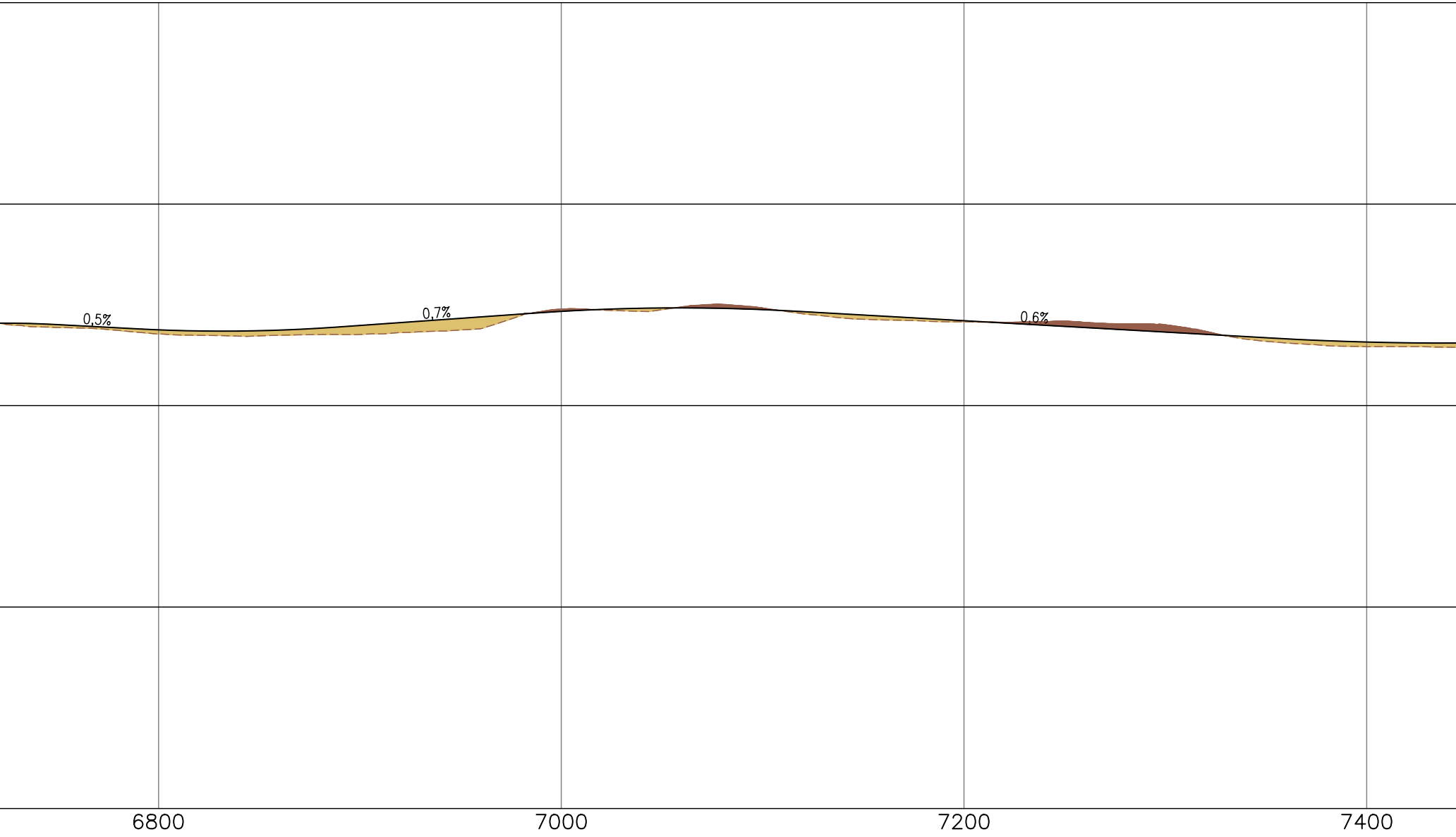

Merkki	
Elinkeino-, liikenne- ja ympäristökeskus	
Pvm	Hanna Kauppila
x.x.2022	

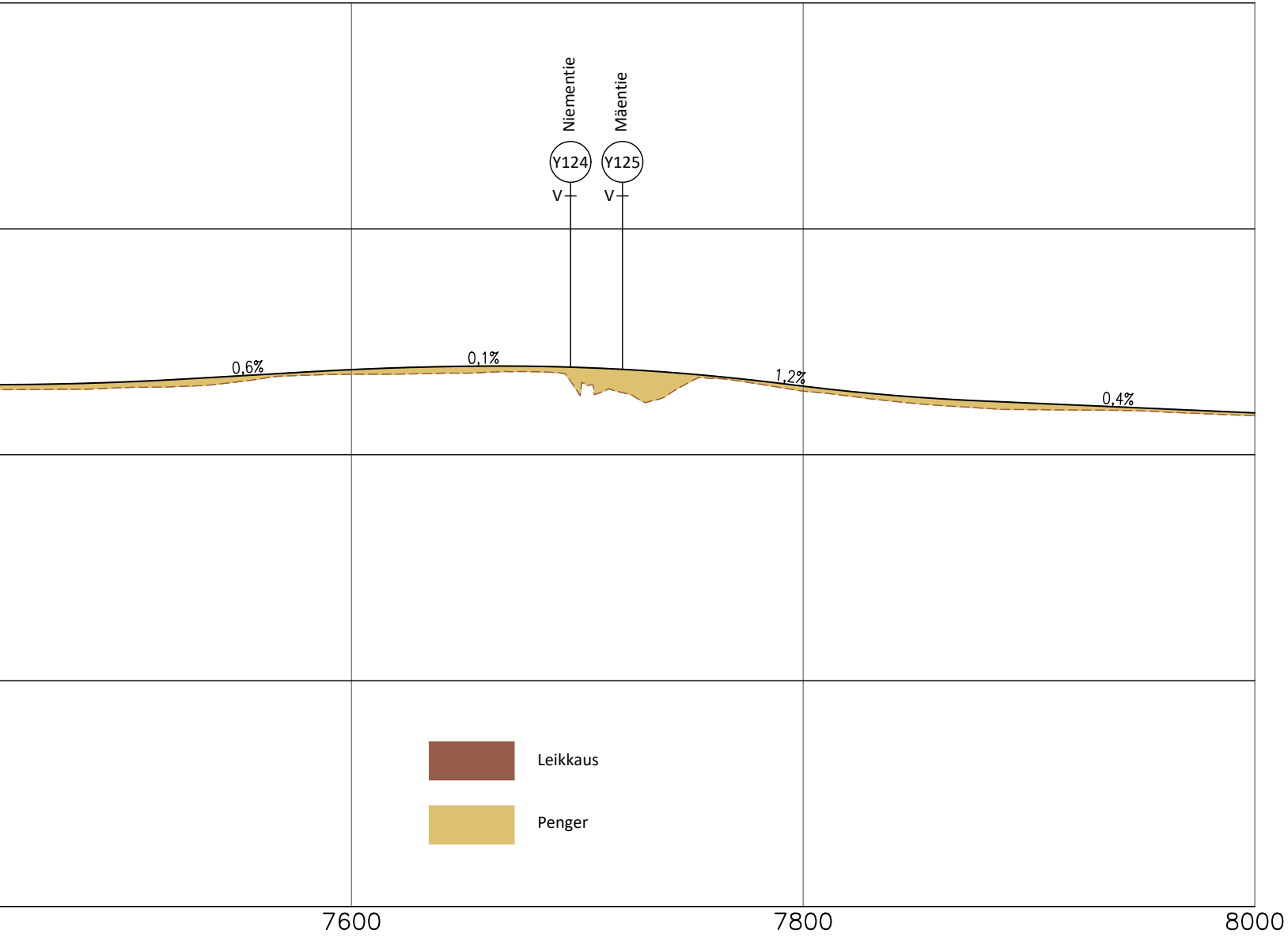
Niementie
Mäentie
Y124
Y125
V
V
0,6%
0,1%
1,2%
0,4%
Leikkaus
Penger
7600
7800
8000

Muutos	Pvm	Suunn.	Tark.

INSINÖÖRITOIMISTO KOLMOSTIE OY

Pvm		Pvm	
x.x.2022	Mika Latvamäki Marjaana Latvamäki		

Koordinaattijärjestelmä ETRS-GK24
Korkeusjärjestelmä N2000
Tierekisteritunnus 7233/1/0 - 2/7482

Maantien 7233 parantaminen välillä Viemerö - Rannanjärvi,
Lapua, Kauhava, TS

M1 Pituusleikkaus plv 0-8000

Mittakaava 1:2000/1:200
Piir.nro 5T-1